






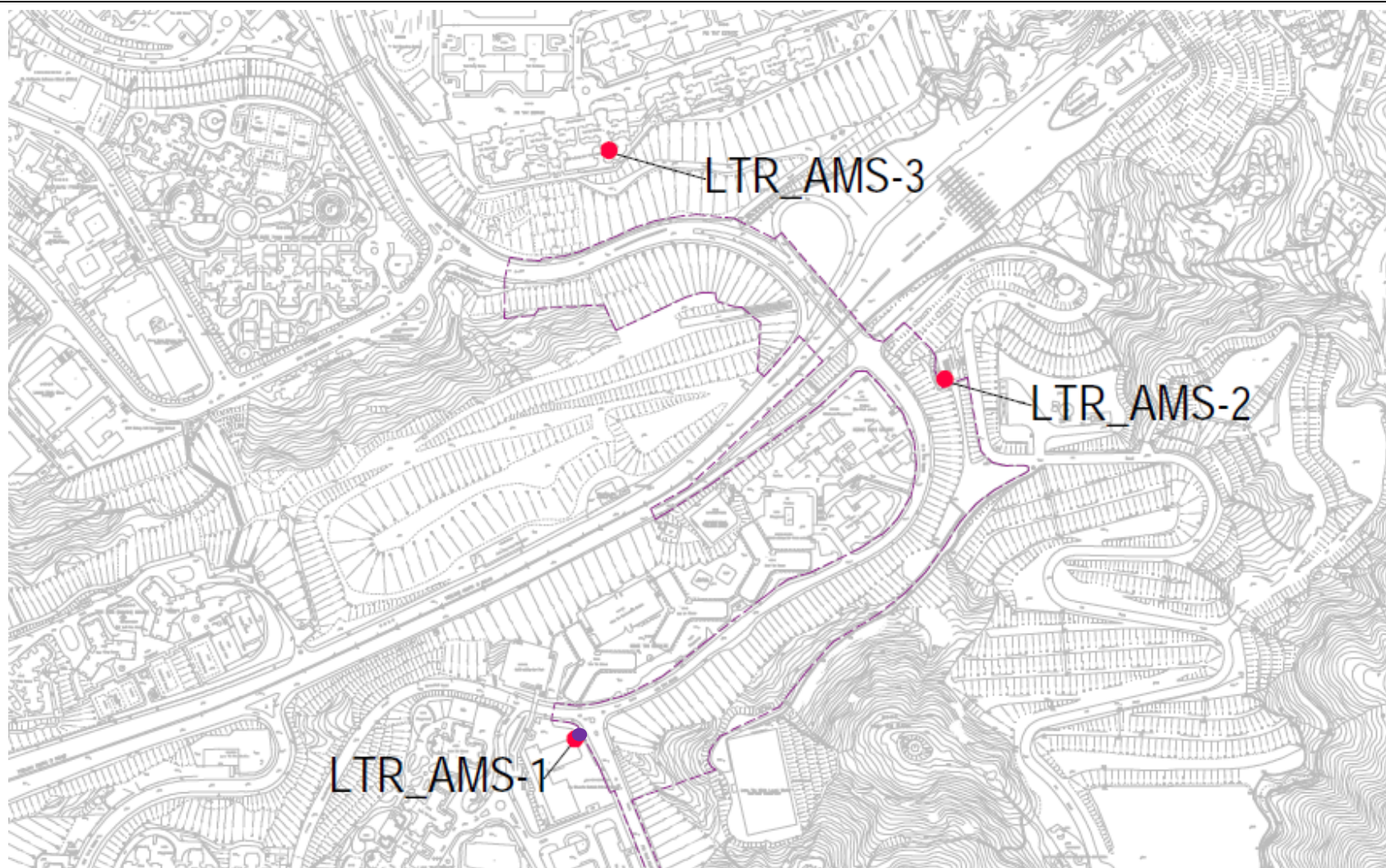
Monitoring Station ID	EIA ID	Location	Finely adjusted monitoring location
NCWBR RIW			
NCWBR_AMS-1	ASLF-1	Shun Lee Fire Station	
NCWBR_AMS-2	ASLE-21	Shun Lee Estate Lee Hang House	
NCWBR_AMS-3	ASLD-10	Shun Lee Disciplined Services Quarters (Block 6)	
NCWBR_AMS-4	AFNS-3	Sienna Garden	
NCWBR_AMS-5	ASCC-05	Shun Chi Court Shun Fung House	

Figure 2.1
Location of Air Quality Monitoring Station
(for Road Improvement Work 1 & 2)

The location proposed in the EM&A represents Shun Lee Disciplined Services Qurtaters Block 3 instead of Block 6.




Monitoring Station ID	EIA ID	Location	Finely adjusted monitoring location
LTR RIW			
LTR_AMS-1	ASECP-2	St Edward's Catholic Primary School	
LTR_AMS-2	AEPD-01	Environmental Protection Department's Restored Landfill Site Office	
LTR_AMS-3	APTE-14	Po Tat Estate Tat Kai House	

Figure 2.2
Location of Air Quality Monitoring Station
(for Road Improvement Work 3)