



Report on 1-hour TSP monitoring at NCWBR\_AMS-1 - Shun Lee Fire Station

Action Level ( $\mu\text{g}/\text{m}^3$ ) - 284.4  
Limit Level ( $\mu\text{g}/\text{m}^3$ ) - 500.0

Date	Weather Condition	Time	Mass Concentration ( $\mu\text{g}/\text{m}^3$ )
04-Jan-19	Cloudy	08:23	29.5
04-Jan-19	Cloudy	09:24	24.1
04-Jan-19	Cloudy	10:25	18.3
10-Jan-19	Cloudy	08:08	80.9
10-Jan-19	Cloudy	09:09	64.1
10-Jan-19	Cloudy	10:10	47.5
16-Jan-19	Fine	08:22	31.7
16-Jan-19	Fine	09:23	16.5
16-Jan-19	Fine	10:24	16.7
22-Jan-19	Cloudy	08:09	48.1
22-Jan-19	Cloudy	09:10	40.1
22-Jan-19	Cloudy	10:11	35.3
28-Jan-19	Fine	9:08	46.6
28-Jan-19	Fine	10:09	30.3
28-Jan-19	Fine	11:10	15.7



Report on 1-hour TSP monitoring at NCWBR\_AMS-2 - Shun Lee Estate Lee Hang House

Action Level ( $\mu\text{g}/\text{m}^3$ ) - 282.4  
Limit Level ( $\mu\text{g}/\text{m}^3$ ) - 500.0

Date	Weather Condition	Time	Mass Concentration ( $\mu\text{g}/\text{m}^3$ )
04-Jan-19	Cloudy	08:27	39.7
04-Jan-19	Cloudy	09:28	40.2
04-Jan-19	Cloudy	10:29	29.0
10-Jan-19	Cloudy	08:37	78.2
10-Jan-19	Cloudy	09:38	33.8
10-Jan-19	Cloudy	10:39	24.0
16-Jan-19	Fine	08:14	41.3
16-Jan-19	Fine	09:15	44.1
16-Jan-19	Fine	10:16	20.7
22-Jan-19	Cloudy	08:10	54.1
22-Jan-19	Cloudy	09:11	43.8
22-Jan-19	Cloudy	10:12	42.6
28-Jan-19	Fine	9:34	24.9
28-Jan-19	Fine	10:35	21.6
28-Jan-19	Fine	11:36	23.0



Report on 1-hour TSP monitoring at NCWBR\_AMS-3 - Shun Lee Disciplined Services  
Quarters (Block 6)  
Action Level ( $\mu\text{g}/\text{m}^3$ ) - 287.9  
Limit Level ( $\mu\text{g}/\text{m}^3$ ) - 500.0

Date	Weather Condition	Time	Mass Concentration ( $\mu\text{g}/\text{m}^3$ )
04-Jan-19	Cloudy	08:50	35.5
04-Jan-19	Cloudy	09:51	18.4
04-Jan-19	Cloudy	10:52	16.7
10-Jan-19	Cloudy	08:38	68.2
10-Jan-19	Cloudy	09:39	68.5
10-Jan-19	Cloudy	10:41	56.1
16-Jan-19	Fine	08:08	22.4
16-Jan-19	Fine	09:09	22.1
16-Jan-19	Fine	10:10	20.6
22-Jan-19	Cloudy	08:05	78.8
22-Jan-19	Cloudy	09:06	79.7
22-Jan-19	Cloudy	10:07	82.5
28-Jan-19	Fine	9:06	27.2
28-Jan-19	Fine	10:07	24.9
28-Jan-19	Fine	11:08	24.6



Report on 1-hour TSP monitoring at NCWBR\_AMS-4 - Sienna Garden

Action Level ( $\mu\text{g}/\text{m}^3$ ) - 281.6  
Limit Level ( $\mu\text{g}/\text{m}^3$ ) - 500.0

Date	Weather Condition	Time	Mass Concentration ( $\mu\text{g}/\text{m}^3$ )
04-Jan-19	Cloudy	08:00	46.1
04-Jan-19	Cloudy	09:01	50.5
04-Jan-19	Cloudy	10:02	40.0
10-Jan-19	Cloudy	08:36	123.5
10-Jan-19	Cloudy	09:37	65.6
10-Jan-19	Cloudy	10:38	42.4
16-Jan-19	Fine	08:33	14.1
16-Jan-19	Fine	09:34	11.3
16-Jan-19	Fine	10:35	11.4
22-Jan-19	Cloudy	08:04	25.7
22-Jan-19	Cloudy	09:05	23.8
22-Jan-19	Cloudy	10:06	27.7
28-Jan-19	Fine	9:53	42.0
28-Jan-19	Fine	10:54	34.2
28-Jan-19	Fine	11:55	33.0

Report on 1-hour TSP monitoring at NCWBR\_AMS-5 - Shun Chi Court Shun Fung

House

Action Level ( $\mu\text{g}/\text{m}^3$ ) - 270.0

Limit Level ( $\mu\text{g}/\text{m}^3$ ) - 500.0

Date	Weather Condition	Time	Mass Concentration ( $\mu\text{g}/\text{m}^3$ )
04-Jan-19	Cloudy	08:25	14.1
04-Jan-19	Cloudy	09:26	15.7
04-Jan-19	Cloudy	10:27	13.5
10-Jan-19	Cloudy	08:01	82.3
10-Jan-19	Cloudy	09:02	49.1
10-Jan-19	Cloudy	10:03	37.0
16-Jan-19	Fine	08:42	24.9
16-Jan-19	Fine	09:43	39.1
16-Jan-19	Fine	10:44	25.8
22-Jan-19	Cloudy	08:09	102.5
22-Jan-19	Cloudy	09:10	53.8
22-Jan-19	Cloudy	10:11	65.1
28-Jan-19	Fine	9:12	19.2
28-Jan-19	Fine	10:34	12.9
28-Jan-19	Fine	11:35	16.9



Report on 1-hour TSP monitoring at LTR\_AMS-1 - St Edward's Catholic Primary School

Action Level ( $\mu\text{g}/\text{m}^3$ ) - 272.1  
Limit Level ( $\mu\text{g}/\text{m}^3$ ) - 500.0

Date	Weather Condition	Time	Mass Concentration ( $\mu\text{g}/\text{m}^3$ )
04-Jan-19	Cloudy	13:00	13.9
04-Jan-19	Cloudy	14:01	15.5
04-Jan-19	Cloudy	15:02	16.0
10-Jan-19	Cloudy	13:00	21.9
10-Jan-19	Cloudy	14:01	20.8
10-Jan-19	Cloudy	15:02	27.6
16-Jan-19	Fine	13:12	8.6
16-Jan-19	Fine	14:13	20.8
16-Jan-19	Fine	15:14	20.4
22-Jan-19	Cloudy	13:06	56.4
22-Jan-19	Cloudy	14:07	49.8
22-Jan-19	Cloudy	15:08	55.3
28-Jan-19	Fine	11:00	29.2
28-Jan-19	Fine	13:01	22.2
28-Jan-19	Fine	14:02	21.9



Report on 1-hour TSP monitoring at LTR\_AMS-2 - Environmental Protection  
Department's Restored Landfill Site Office  
Action Level ( $\mu\text{g}/\text{m}^3$ ) - 281.1  
Limit Level ( $\mu\text{g}/\text{m}^3$ ) - 500.0

Date	Weather Condition	Time	Mass Concentration ( $\mu\text{g}/\text{m}^3$ )
04-Jan-19	Cloudy	13:00	11.4
04-Jan-19	Cloudy	14:01	9.5
04-Jan-19	Cloudy	15:02	8.8
10-Jan-19	Cloudy	13:00	33.6
10-Jan-19	Cloudy	14:01	35.6
10-Jan-19	Cloudy	15:02	43.2
16-Jan-19	Fine	13:08	20.3
16-Jan-19	Fine	14:09	30.4
16-Jan-19	Fine	15:10	49.2
22-Jan-19	Cloudy	13:00	19.0
22-Jan-19	Cloudy	14:01	29.8
22-Jan-19	Cloudy	15:02	21.6
28-Jan-19	Fine	14:15	28.2
28-Jan-19	Fine	15:16	18.3
28-Jan-19	Fine	16:17	18.5



Report on 1-hour TSP monitoring at LTR\_AMS-3 - Po Tat Estate Tat Kai House

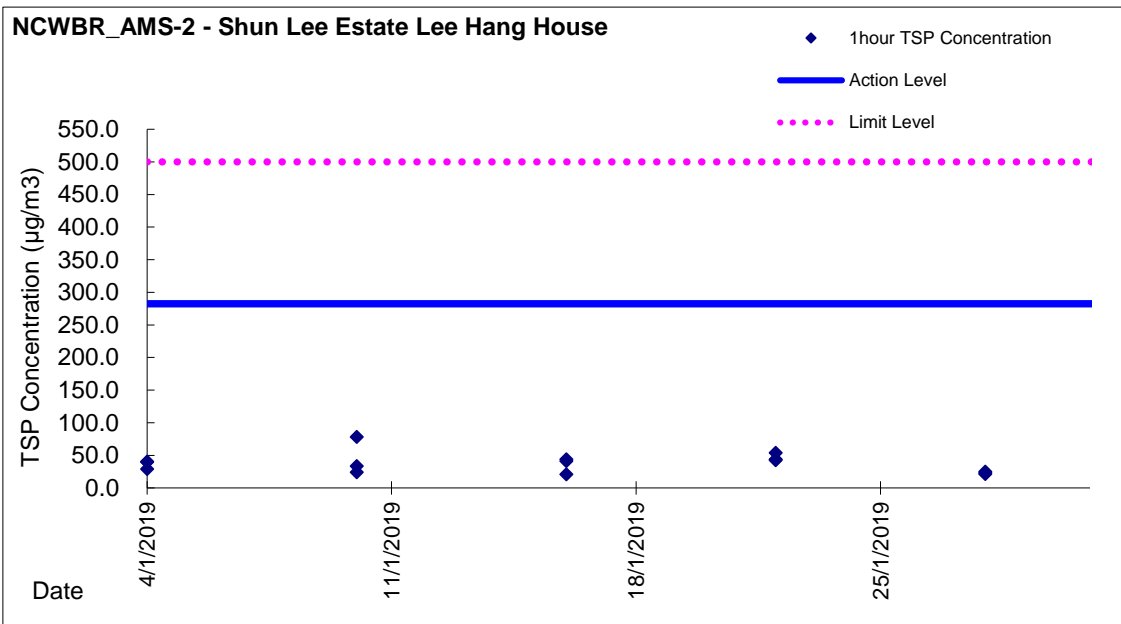
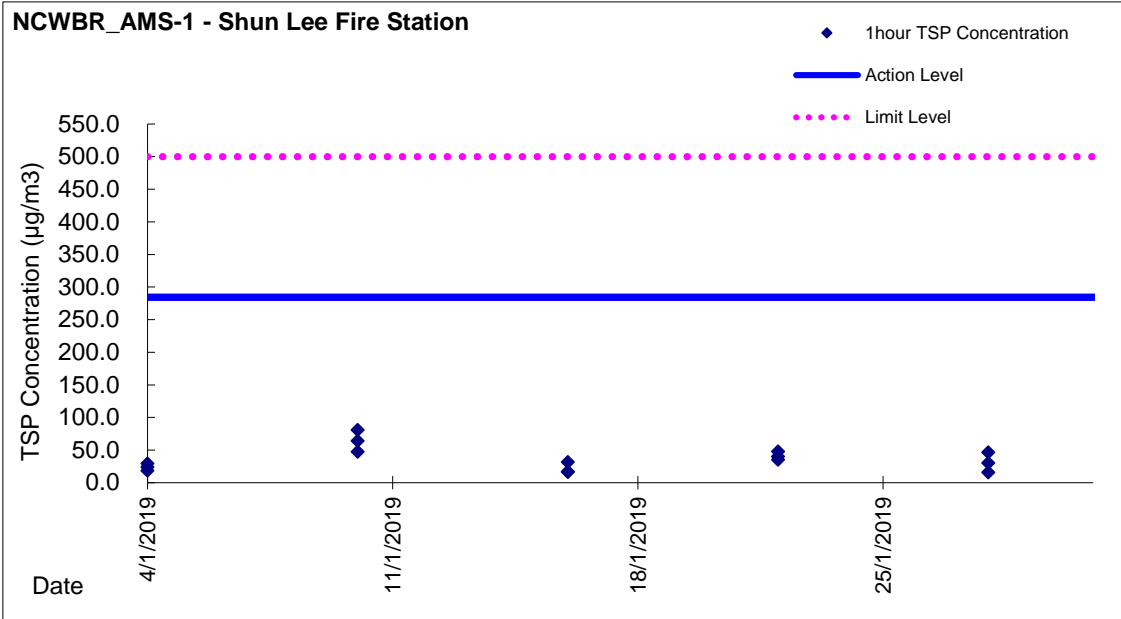
Action Level ( $\mu\text{g}/\text{m}^3$ ) - 285.1  
Limit Level ( $\mu\text{g}/\text{m}^3$ ) - 500.0

Date	Weather Condition	Time	Mass Concentration ( $\mu\text{g}/\text{m}^3$ )
04-Jan-19	Cloudy	13:00	22.8
04-Jan-19	Cloudy	14:01	25.8
04-Jan-19	Cloudy	15:02	24.8
10-Jan-19	Cloudy	13:00	26.3
10-Jan-19	Cloudy	14:01	28.9
10-Jan-19	Cloudy	15:02	36.2
16-Jan-19	Fine	13:10	16.7
16-Jan-19	Fine	14:11	26.7
16-Jan-19	Fine	15:12	28.5
22-Jan-19	Cloudy	13:10	46.9
22-Jan-19	Cloudy	14:11	36.7
22-Jan-19	Cloudy	15:12	42.0
28-Jan-19	Fine	14:05	22.6
28-Jan-19	Fine	15:06	23.1
28-Jan-19	Fine	16:07	23.3



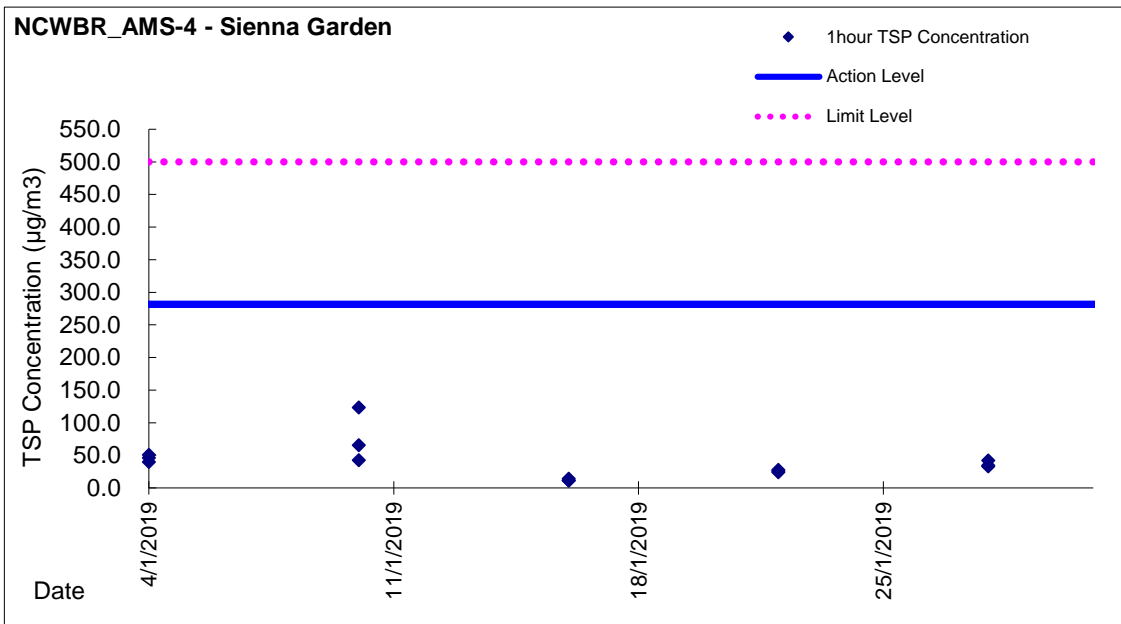
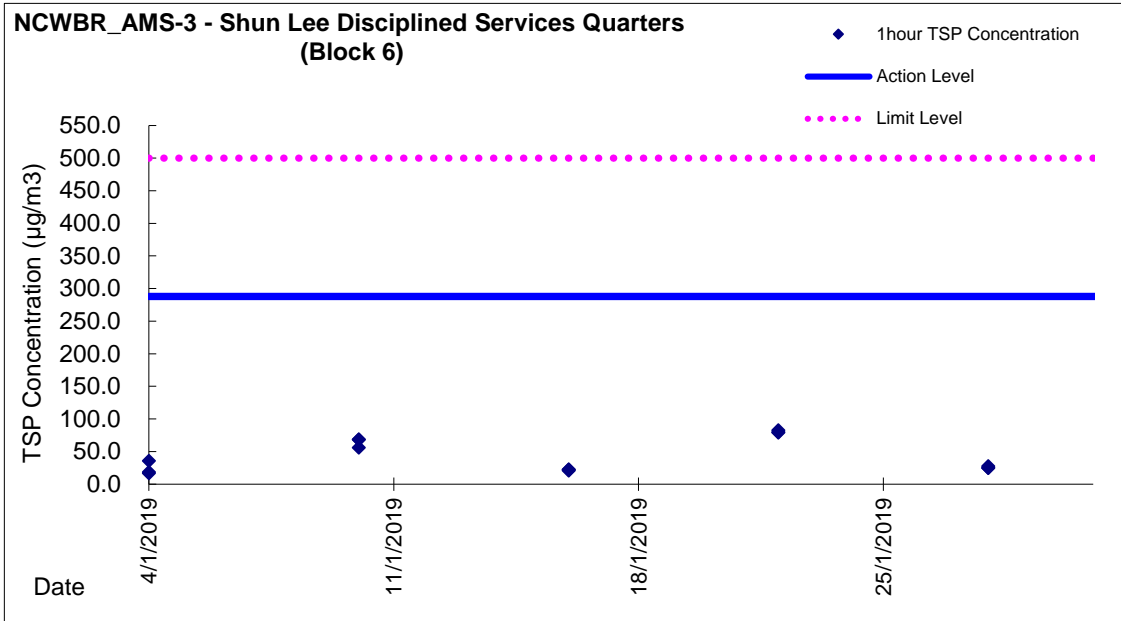


Graphic Presentation of TSP Result



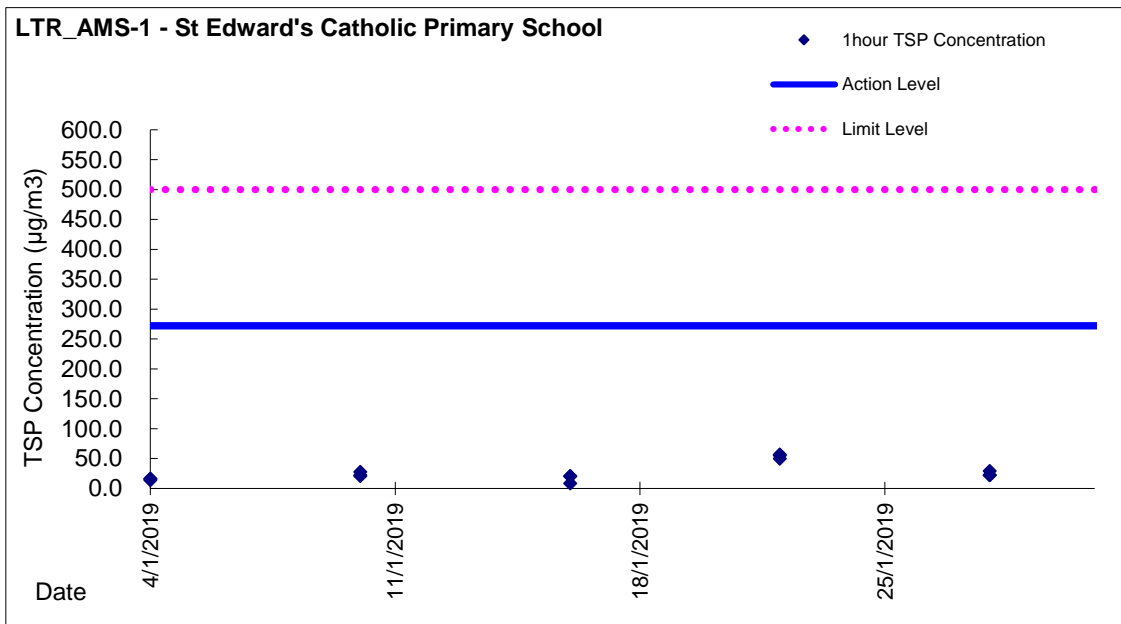
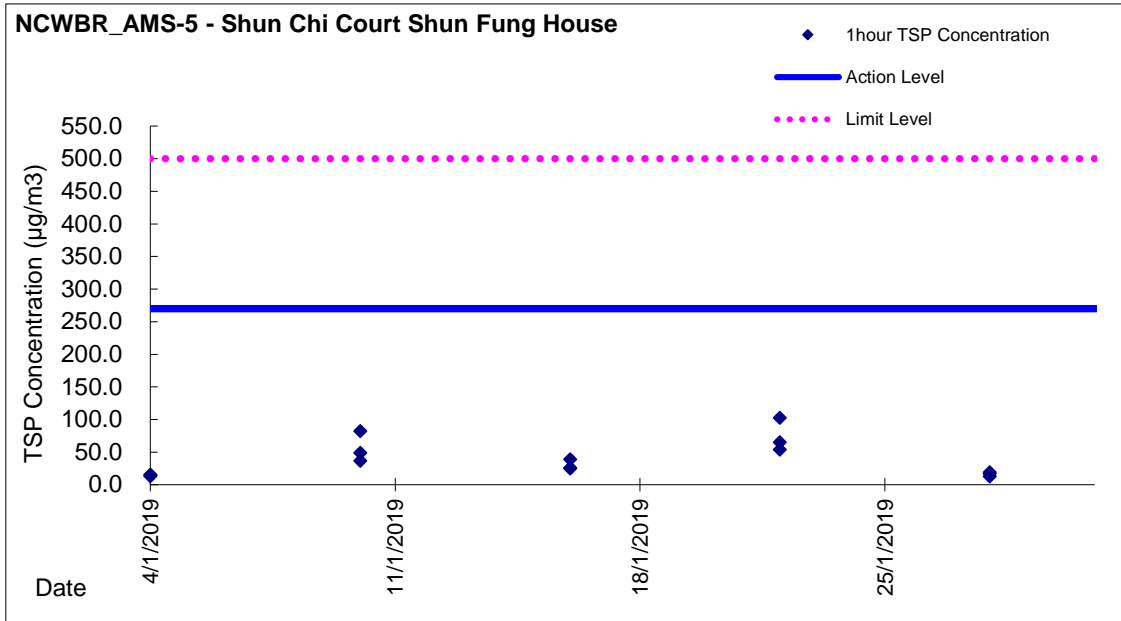


Graphic Presentation of TSP Result





Graphic Presentation of TSP Result





Graphic Presentation of TSP Result

