



Report on 1-hour TSP monitoring at NCWBR_AMS-1 - Shun Lee Fire Station

Action Level ($\mu\text{g}/\text{m}^3$) - 284.4
Limit Level ($\mu\text{g}/\text{m}^3$) - 500.0

Date	Weather Condition	Time	Mass Concentration ($\mu\text{g}/\text{m}^3$)
4-Jan-20	Cloudy	8:41	62.6
4-Jan-20	Cloudy	9:42	41.8
4-Jan-20	Cloudy	10:43	42.9
8-Jan-20	Fine	8:39	84.6
8-Jan-20	Fine	9:40	61.4
8-Jan-20	Fine	10:41	59.0
14-Jan-20	Fine	8:20	123.9
14-Jan-20	Fine	9:21	105.8
14-Jan-20	Fine	10:22	106.4
18-Jan-20	Fine	8:00	27.2
18-Jan-20	Fine	9:01	32.8
18-Jan-20	Fine	10:02	36.3
24-Jan-20	Fine	9:38	92.1
24-Jan-20	Fine	10:39	76.8
24-Jan-20	Fine	13:00	102.7



Report on 1-hour TSP monitoring at NCWBR_AMS-2 - Shun Lee Estate Lee Hang House

Action Level ($\mu\text{g}/\text{m}^3$) - 282.4
Limit Level ($\mu\text{g}/\text{m}^3$) - 500.0

Date	Weather Condition	Time	Mass Concentration ($\mu\text{g}/\text{m}^3$)
4-Jan-20	Cloudy	8:25	56.4
4-Jan-20	Cloudy	9:26	39.9
4-Jan-20	Cloudy	10:27	35.9
8-Jan-20	Fine	8:23	36.7
8-Jan-20	Fine	9:24	27.7
8-Jan-20	Fine	10:25	27.2
14-Jan-20	Fine	8:00	74.5
14-Jan-20	Fine	9:01	59.5
14-Jan-20	Fine	10:02	54.9
18-Jan-20	Fine	8:00	48.8
18-Jan-20	Fine	9:01	54.8
18-Jan-20	Fine	10:02	54.3
24-Jan-20	Fine	8:56	168.8
24-Jan-20	Fine	9:57	101.7
24-Jan-20	Fine	10:58	103.5



Report on 1-hour TSP monitoring at NCWBR_AMS-3 - Shun Lee Disciplined Services
Quarters (Block 6)
Action Level ($\mu\text{g}/\text{m}^3$) - 287.9
Limit Level ($\mu\text{g}/\text{m}^3$) - 500.0

Date	Weather Condition	Time	Mass Concentration ($\mu\text{g}/\text{m}^3$)
4-Jan-20	Cloudy	8:18	44.7
4-Jan-20	Cloudy	9:19	50.0
4-Jan-20	Cloudy	10:20	32.1
8-Jan-20	Fine	8:24	55.1
8-Jan-20	Fine	9:25	41.9
8-Jan-20	Fine	10:26	40.5
14-Jan-20	Fine	8:13	85.1
14-Jan-20	Fine	9:14	90.1
14-Jan-20	Fine	10:15	82.1
18-Jan-20	Fine	8:10	30.5
18-Jan-20	Fine	9:11	29.2
18-Jan-20	Fine	10:12	34.3
24-Jan-20	Fine	8:32	96.9
24-Jan-20	Fine	9:33	61.4
24-Jan-20	Fine	10:34	96.2



Report on 1-hour TSP monitoring at NCWBR_AMS-4 - Sienna Garden

Action Level ($\mu\text{g}/\text{m}^3$) - 281.6
Limit Level ($\mu\text{g}/\text{m}^3$) - 500.0

Date	Weather Condition	Time	Mass Concentration ($\mu\text{g}/\text{m}^3$)
4-Jan-20	Cloudy	8:18	28.8
4-Jan-20	Cloudy	9:19	30.9
4-Jan-20	Cloudy	10:20	21.4
8-Jan-20	Fine	8:46	93.2
8-Jan-20	Fine	9:47	102.3
8-Jan-20	Fine	10:48	104.3
14-Jan-20	Fine	8:22	48.1
14-Jan-20	Fine	9:23	41.7
14-Jan-20	Fine	10:24	52.2
18-Jan-20	Fine	8:19	52.7
18-Jan-20	Fine	9:20	54.4
18-Jan-20	Fine	10:21	92.5
24-Jan-20	Fine	9:07	122.6
24-Jan-20	Fine	10:08	75.3
24-Jan-20	Fine	13:00	118.7

Report on 1-hour TSP monitoring at NCWBR_AMS-5 - Shun Chi Court Shun Fung

House

Action Level ($\mu\text{g}/\text{m}^3$) - 270.0

Limit Level ($\mu\text{g}/\text{m}^3$) - 500.0

Date	Weather Condition	Time	Mass Concentration ($\mu\text{g}/\text{m}^3$)
4-Jan-20	Cloudy	8:00	71.3
4-Jan-20	Cloudy	9:01	74.6
4-Jan-20	Cloudy	10:02	36.3
8-Jan-20	Fine	8:00	29.8
8-Jan-20	Fine	9:01	33.0
8-Jan-20	Fine	10:02	30.8
14-Jan-20	Fine	8:06	122.9
14-Jan-20	Fine	9:07	109.6
14-Jan-20	Fine	10:08	101.5
18-Jan-20	Fine	8:26	50.1
18-Jan-20	Fine	9:27	60.7
18-Jan-20	Fine	10:28	78.0
24-Jan-20	Fine	9:04	223.2
24-Jan-20	Fine	11:00	153.5
24-Jan-20	Fine	13:00	234.6



Report on 1-hour TSP monitoring at LTR_AMS-1 - St Edward's Catholic Primary School

Action Level ($\mu\text{g}/\text{m}^3$) - 272.1
Limit Level ($\mu\text{g}/\text{m}^3$) - 500.0

Date	Weather Condition	Time	Mass Concentration ($\mu\text{g}/\text{m}^3$)
4-Jan-20	Cloudy	8:02	30.5
4-Jan-20	Cloudy	9:03	20.6
4-Jan-20	Cloudy	10:04	19.7
8-Jan-20	Fine	8:40	42.5
8-Jan-20	Fine	9:41	34.3
8-Jan-20	Fine	10:42	31.9
14-Jan-20	Fine	8:50	75.8
14-Jan-20	Fine	9:51	82.6
14-Jan-20	Fine	10:52	74.2
18-Jan-20	Fine	8:20	24.1
18-Jan-20	Fine	9:21	26.4
18-Jan-20	Fine	10:22	22.5
24-Jan-20	Fine	8:22	124.8
24-Jan-20	Fine	9:23	79.5
24-Jan-20	Fine	10:24	83.8



Report on 1-hour TSP monitoring at LTR_AMS-2 - Environmental Protection
Department's Restored Landfill Site Office
Action Level ($\mu\text{g}/\text{m}^3$) - 281.1
Limit Level ($\mu\text{g}/\text{m}^3$) - 500.0

Date	Weather Condition	Time	Mass Concentration ($\mu\text{g}/\text{m}^3$)
4-Jan-20	Cloudy	8:33	56.1
4-Jan-20	Cloudy	9:34	64.2
4-Jan-20	Cloudy	10:35	33.8
8-Jan-20	Fine	8:57	19.6
8-Jan-20	Fine	9:58	19.0
8-Jan-20	Fine	10:59	17.1
14-Jan-20	Fine	8:51	41.1
14-Jan-20	Fine	9:52	34.4
14-Jan-20	Fine	10:53	31.4
18-Jan-20	Fine	8:15	42.2
18-Jan-20	Fine	9:16	44.9
18-Jan-20	Fine	10:17	37.4
24-Jan-20	Fine	8:47	62.9
24-Jan-20	Fine	9:48	37.2
24-Jan-20	Fine	10:49	34.9



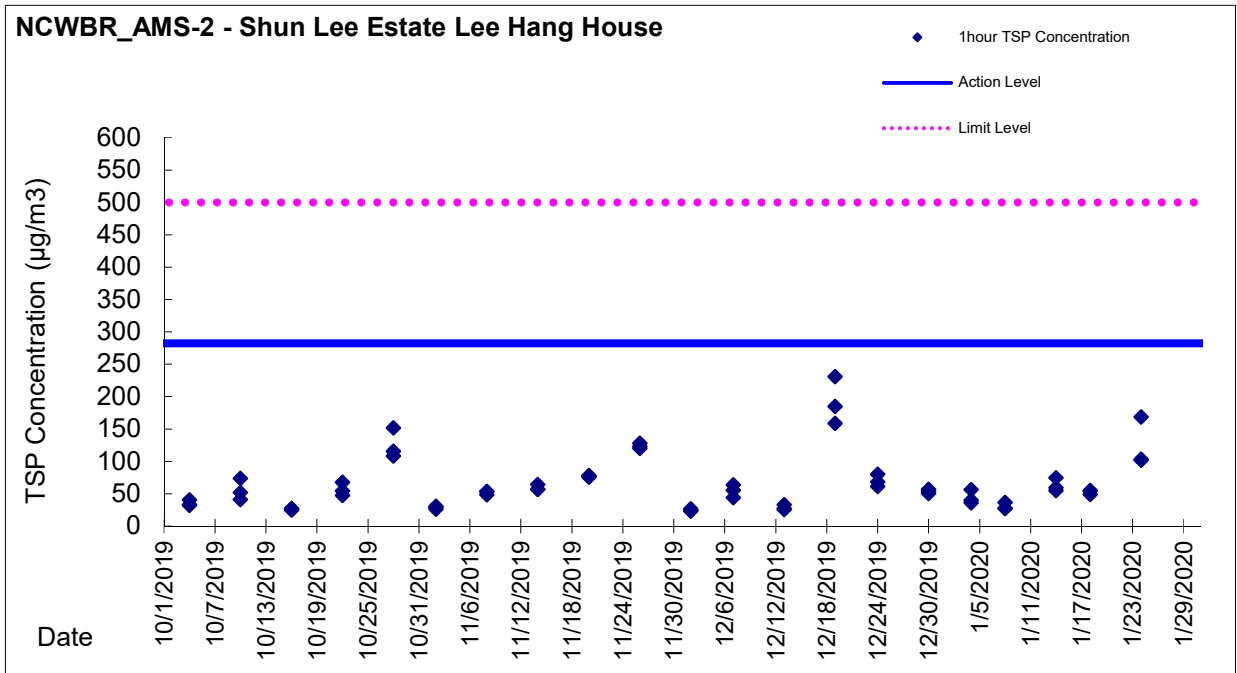
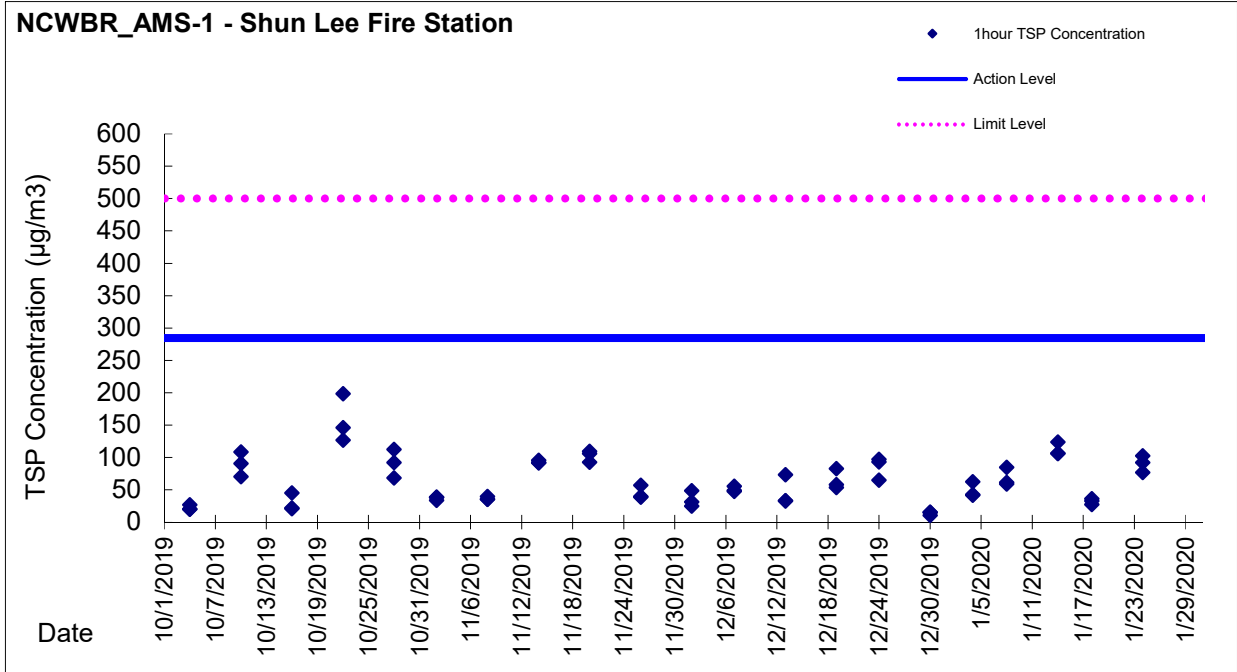
Report on 1-hour TSP monitoring at LTR_AMS-3 - Po Tat Estate Tat Kai House

Action Level ($\mu\text{g}/\text{m}^3$) - 285.1
Limit Level ($\mu\text{g}/\text{m}^3$) - 500.0

Date	Weather Condition	Time	Mass Concentration ($\mu\text{g}/\text{m}^3$)
4-Jan-20	Cloudy	8:18	104.5
4-Jan-20	Cloudy	9:19	90.7
4-Jan-20	Cloudy	10:20	114.8
8-Jan-20	Fine	8:57	47.5
8-Jan-20	Fine	9:58	37.8
8-Jan-20	Fine	10:59	35.1
14-Jan-20	Fine	8:53	70.5
14-Jan-20	Fine	9:54	96.4
14-Jan-20	Fine	10:55	91.0
18-Jan-20	Fine	8:45	36.3
18-Jan-20	Fine	9:46	30.8
18-Jan-20	Fine	10:47	41.9
24-Jan-20	Fine	8:45	148.7
24-Jan-20	Fine	9:46	104.6
24-Jan-20	Fine	10:47	121.2

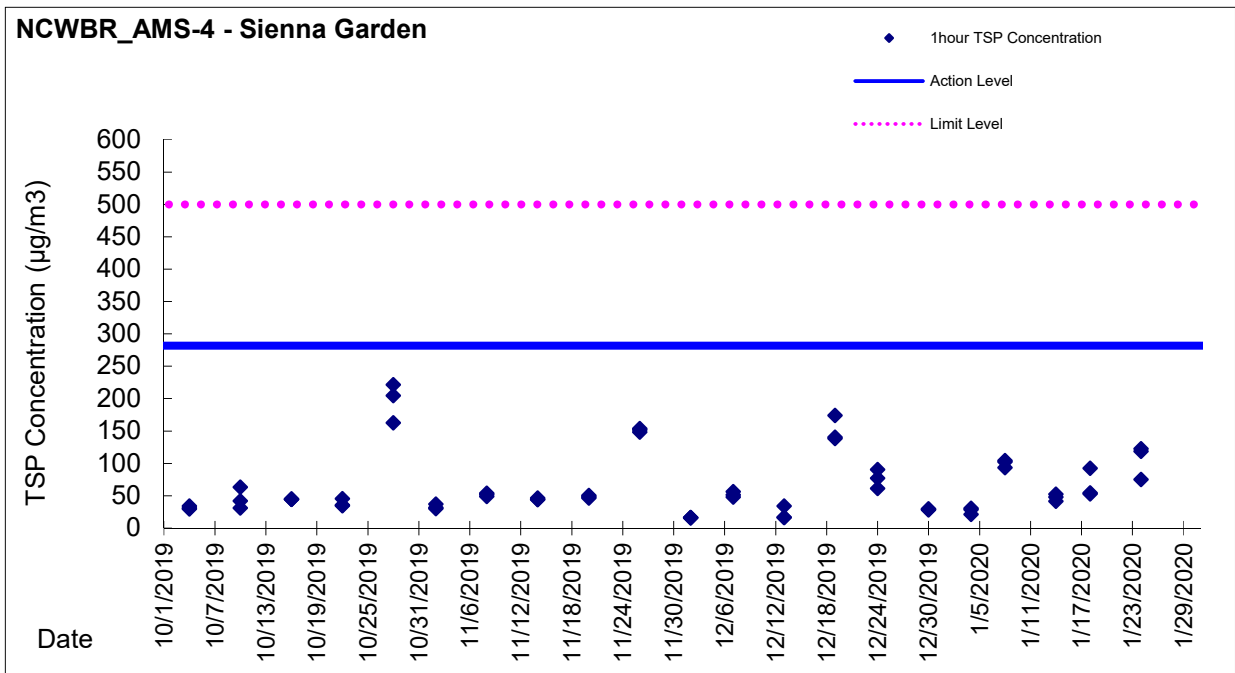
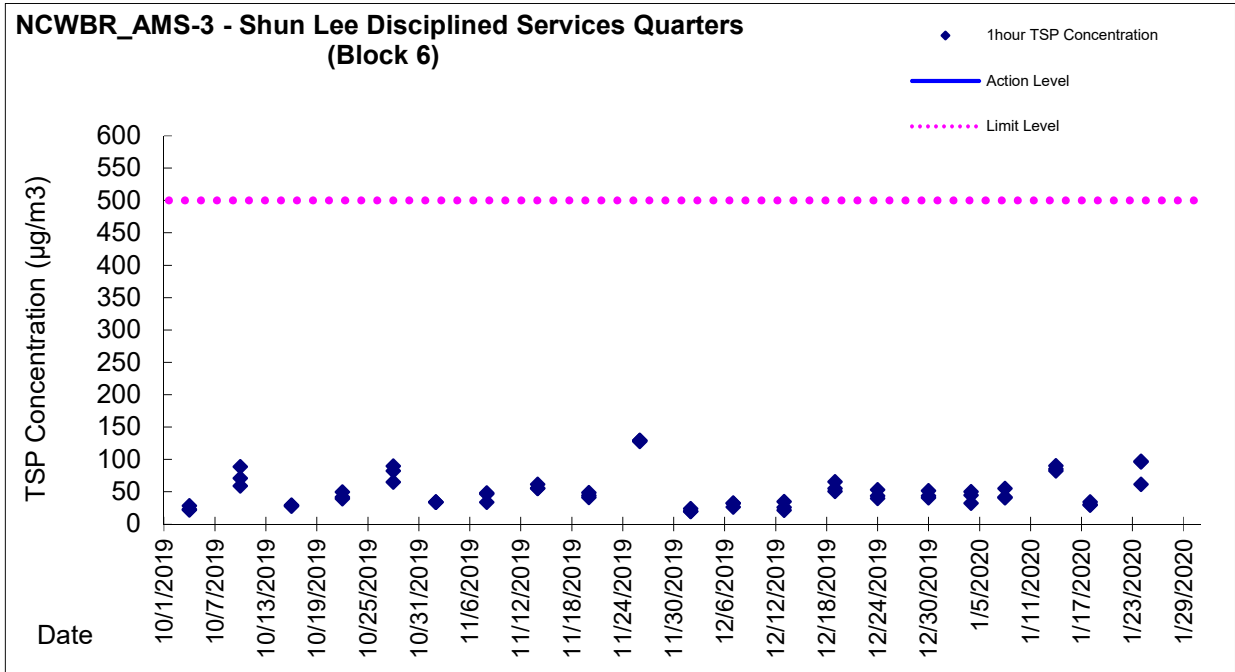


Graphic Presentation of TSP Result



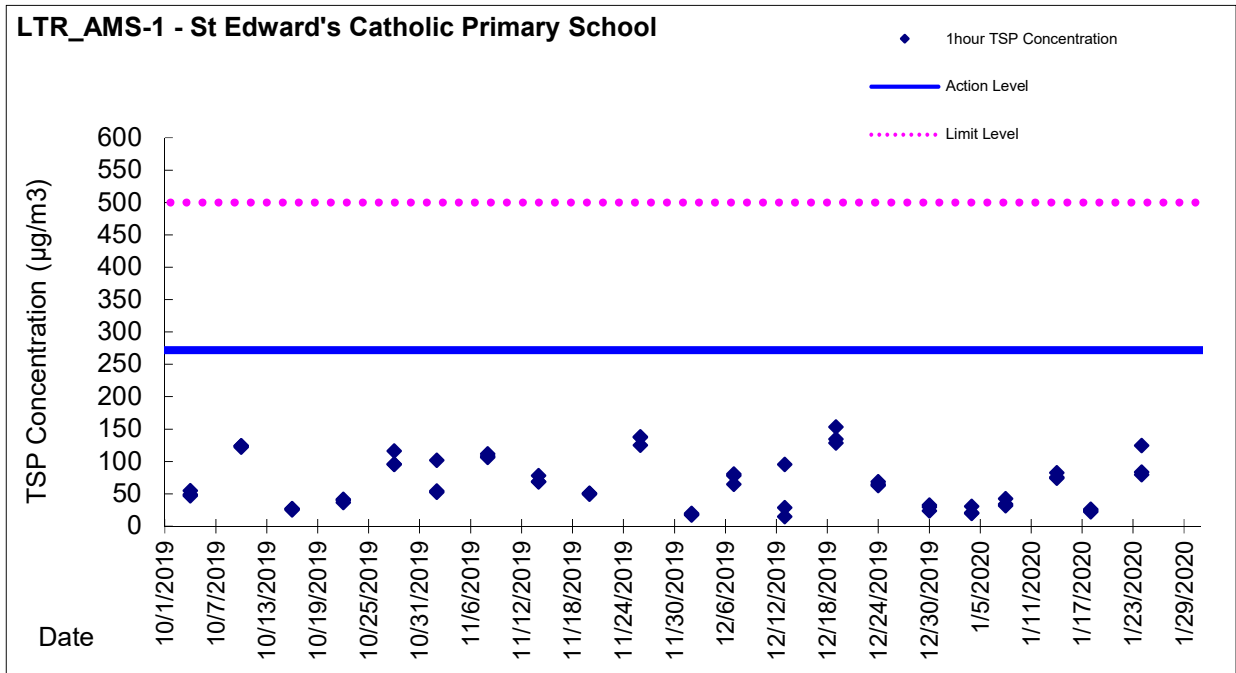
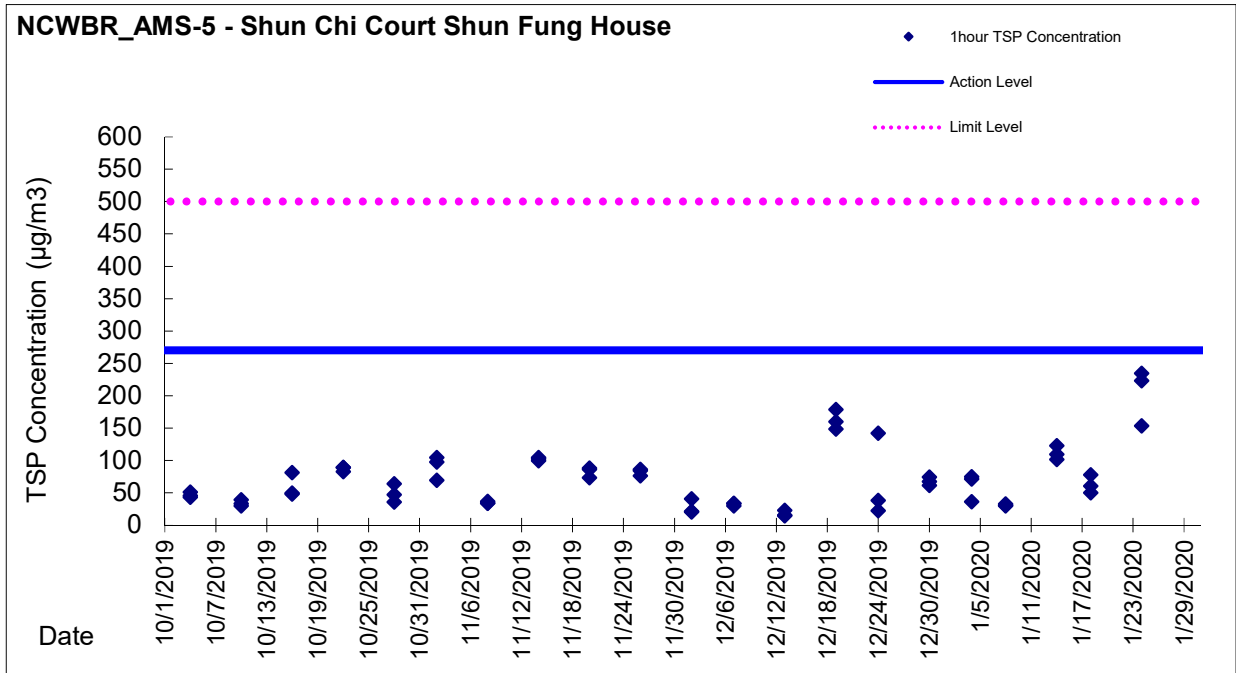


Graphic Presentation of TSP Result





Graphic Presentation of TSP Result





Graphic Presentation of TSP Result

