



Report on 1-hour TSP monitoring at NCWBR_AMS-1 - Shun Lee Fire Station

Action Level ($\mu\text{g}/\text{m}^3$) - 284.4
Limit Level ($\mu\text{g}/\text{m}^3$) - 500.0

Date	Weather Condition	Time	Mass Concentration ($\mu\text{g}/\text{m}^3$)
6-Feb-24	Fine	9:33	74.1
6-Feb-24	Fine	10:34	48.9
6-Feb-24	Fine	13:00	40.8
8-Feb-24	Fine	8:56	13.6
8-Feb-24	Fine	9:57	4.0
8-Feb-24	Fine	10:58	1.8
14-Feb-24	Fine	8:52	58.2
14-Feb-24	Fine	9:53	42.4
14-Feb-24	Fine	10:54	36.0
20-Feb-24	Fine	9:36	67.6
20-Feb-24	Fine	10:37	62.2
20-Feb-24	Fine	13:00	58.5
26-Feb-24	Fine	9:06	119.1
26-Feb-24	Fine	10:07	103.4
26-Feb-24	Fine	13:00	140.1



Report on 1-hour TSP monitoring at NCWBR_AMS-2 - Shun Lee Estate Lee Hang House

Action Level ($\mu\text{g}/\text{m}^3$) - 282.4
Limit Level ($\mu\text{g}/\text{m}^3$) - 500.0

Date	Weather Condition	Time	Mass Concentration ($\mu\text{g}/\text{m}^3$)
6-Feb-24	Fine	8:42	68.7
6-Feb-24	Fine	9:43	38.4
6-Feb-24	Fine	10:43	37.7
8-Feb-24	Fine	13:13	18.6
8-Feb-24	Fine	14:14	15.2
8-Feb-24	Fine	15:15	14.5
14-Feb-24	Fine	8:13	45.5
14-Feb-24	Fine	9:14	31.2
14-Feb-24	Fine	10:15	24.5
20-Feb-24	Fine	9:42	50.2
20-Feb-24	Fine	10:43	35.1
20-Feb-24	Fine	13:00	41.2
26-Feb-24	Fine	9:29	56.1
26-Feb-24	Fine	10:30	58.8
26-Feb-24	Fine	13:00	58.4



Report on 1-hour TSP monitoring at NCWBR_AMS-3 - Shun Lee Disciplined Services
Quarters (Block 6)
Action Level ($\mu\text{g}/\text{m}^3$) - 287.9
Limit Level ($\mu\text{g}/\text{m}^3$) - 500.0

Date	Weather Condition	Time	Mass Concentration ($\mu\text{g}/\text{m}^3$)
6-Feb-24	Fine	9:52	46.7
6-Feb-24	Fine	10:52	24.1
6-Feb-24	Fine	13:00	20.3
8-Feb-24	Fine	16:05	20.8
8-Feb-24	Fine	13:08	13.1
8-Feb-24	Fine	14:09	13.4
14-Feb-24	Fine	8:44	44.4
14-Feb-24	Fine	9:45	36.6
14-Feb-24	Fine	10:46	32.0
20-Feb-24	Fine	9:28	24.1
20-Feb-24	Fine	10:29	23.8
20-Feb-24	Fine	13:00	24.9
26-Feb-24	Fine	9:11	53.0
26-Feb-24	Fine	10:12	40.7
26-Feb-24	Fine	13:00	42.4



Report on 1-hour TSP monitoring at NCWBR_AMS-4 - Sienna Garden

Action Level ($\mu\text{g}/\text{m}^3$) - 281.6
Limit Level ($\mu\text{g}/\text{m}^3$) - 500.0

Date	Weather Condition	Time	Mass Concentration ($\mu\text{g}/\text{m}^3$)
6-Feb-24	Fine	8:55	71.5
6-Feb-24	Fine	9:56	73.8
6-Feb-24	Fine	10:56	70.7
8-Feb-24	Fine	8:55	57.0
8-Feb-24	Fine	9:56	71.5
8-Feb-24	Fine	10:56	70.8
14-Feb-24	Fine	9:16	79.6
14-Feb-24	Fine	10:17	57.9
14-Feb-24	Fine	11:18	46.4
20-Feb-24	Fine	9:23	13.1
20-Feb-24	Fine	10:24	9.6
20-Feb-24	Fine	13:00	8.0
26-Feb-24	Fine	9:49	39.0
26-Feb-24	Fine	10:50	40.3
26-Feb-24	Fine	13:00	39.3



Report on 1-hour TSP monitoring at NCWBR_AMS-5 - Shun Chi Court Shun Fung House
Action Level ($\mu\text{g}/\text{m}^3$) - 270.0
Limit Level ($\mu\text{g}/\text{m}^3$) - 500.0

Date	Weather Condition	Time	Mass Concentration ($\mu\text{g}/\text{m}^3$)
6-Feb-24	Fine	9:55	102.2
6-Feb-24	Fine	10:56	69.6
6-Feb-24	Fine	13:00	60.4
8-Feb-24	Fine	8:38	14.5
8-Feb-24	Fine	9:39	6.2
8-Feb-24	Fine	10:40	5.4
14-Feb-24	Fine	8:13	76.0
14-Feb-24	Fine	9:14	62.6
14-Feb-24	Fine	10:15	54.9
20-Feb-24	Fine	9:14	9.1
20-Feb-24	Fine	10:15	68.6
20-Feb-24	Fine	13:00	7.6
26-Feb-24	Fine	8:41	10.2
26-Feb-24	Fine	9:42	13.9
26-Feb-24	Fine	10:43	7.7



Report on 1-hour TSP monitoring at LTR_AMS-1 - St Edward's Catholic Primary School

Action Level ($\mu\text{g}/\text{m}^3$) - 272.1
Limit Level ($\mu\text{g}/\text{m}^3$) - 500.0

Date	Weather Condition	Time	Mass Concentration ($\mu\text{g}/\text{m}^3$)
6-Feb-24	Fine	9:50	26.8
6-Feb-24	Fine	10:51	23.1
6-Feb-24	Fine	13:00	18.7
8-Feb-24	Fine	15:50	64.2
8-Feb-24	Fine	12:19	9.4
8-Feb-24	Fine	13:20	9.8
14-Feb-24	Fine	9:31	59.4
14-Feb-24	Fine	10:32	44.0
14-Feb-24	Fine	11:33	39.3
20-Feb-24	Fine	8:37	20.7
20-Feb-24	Fine	9:38	14.7
20-Feb-24	Fine	10:39	13.2
26-Feb-24	Fine	9:37	21.4
26-Feb-24	Fine	10:38	34.2
26-Feb-24	Fine	13:00	45.2



Report on 1-hour TSP monitoring at LTR_AMS-2 - Environmental Protection
Department's Restored Landfill Site Office
Action Level ($\mu\text{g}/\text{m}^3$) - 281.1
Limit Level ($\mu\text{g}/\text{m}^3$) - 500.0

Date	Weather Condition	Time	Mass Concentration ($\mu\text{g}/\text{m}^3$)
6-Feb-24	Fine	9:56	6.9
6-Feb-24	Fine	10:57	3.7
6-Feb-24	Fine	13:00	3.6
8-Feb-24	Fine	8:42	12.6
8-Feb-24	Fine	9:43	6.2
8-Feb-24	Fine	10:43	6.1
14-Feb-24	Fine	9:47	26.5
14-Feb-24	Fine	10:48	21.0
14-Feb-24	Fine	11:49	12.0
20-Feb-24	Fine	8:24	43.8
20-Feb-24	Fine	9:25	61.5
20-Feb-24	Fine	10:26	40.4
26-Feb-24	Fine	9:40	10.4
26-Feb-24	Fine	10:41	14.2
26-Feb-24	Fine	13:00	17.6



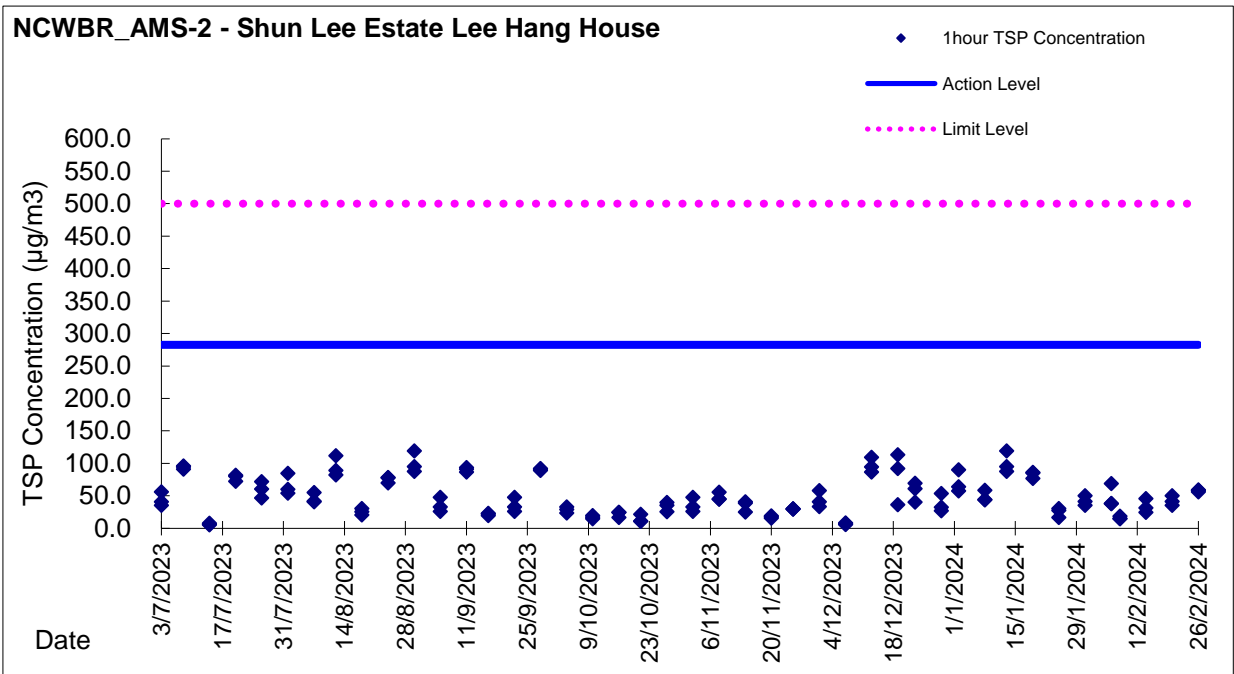
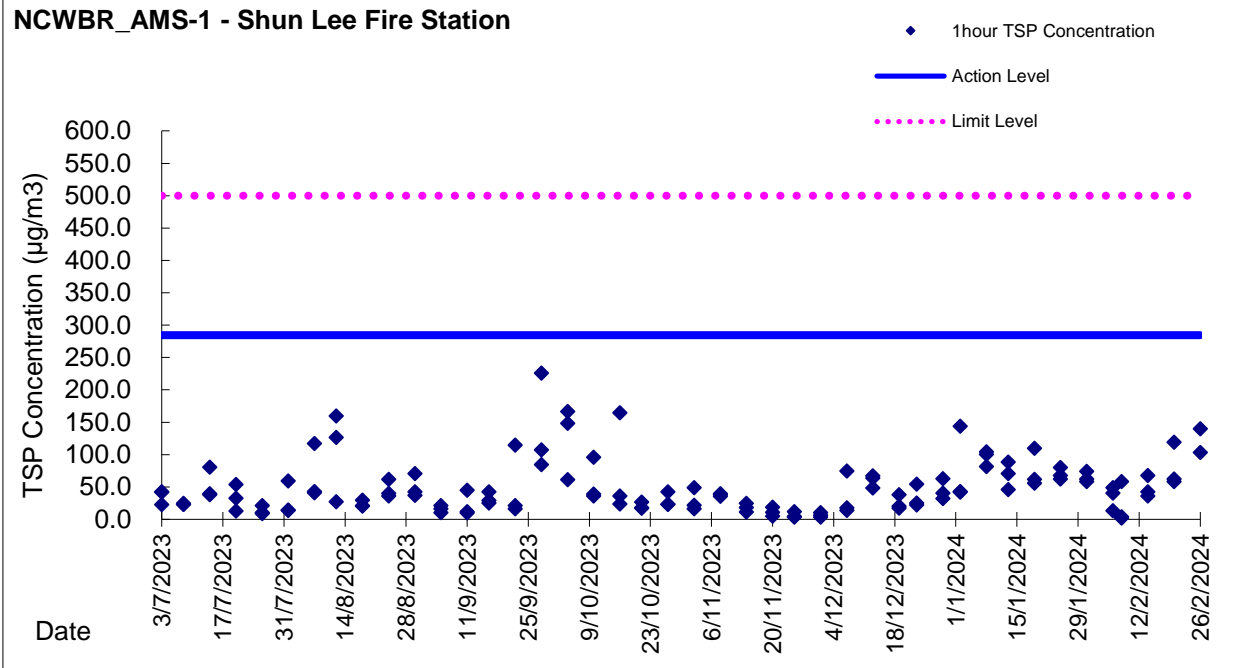
Report on 1-hour TSP monitoring at LTR_AMS-3 - Po Tat Estate Tat Kai House

Action Level ($\mu\text{g}/\text{m}^3$) - 285.1
Limit Level ($\mu\text{g}/\text{m}^3$) - 500.0

Date	Weather Condition	Time	Mass Concentration ($\mu\text{g}/\text{m}^3$)
6-Feb-24	Fine	9:42	10.5
6-Feb-24	Fine	10:43	13.8
6-Feb-24	Fine	13:00	18.1
8-Feb-24	Fine	15:13	2.7
8-Feb-24	Fine	12:36	25.5
8-Feb-24	Fine	13:37	23.1
14-Feb-24	Fine	9:47	32.3
14-Feb-24	Fine	10:48	25.3
14-Feb-24	Fine	11:49	22.5
20-Feb-24	Fine	8:42	10.5
20-Feb-24	Fine	9:43	13.8
20-Feb-24	Fine	10:43	17.6
26-Feb-24	Fine	9:58	45.5
26-Feb-24	Fine	10:59	45.2
26-Feb-24	Fine	13:00	46.0

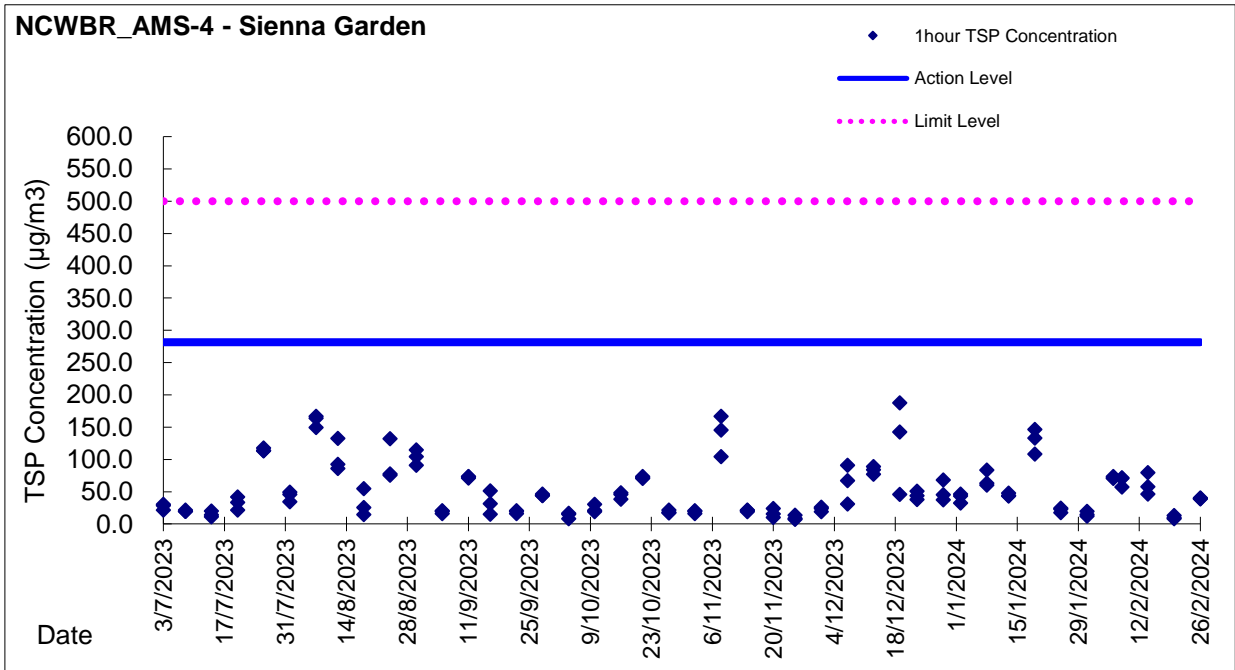
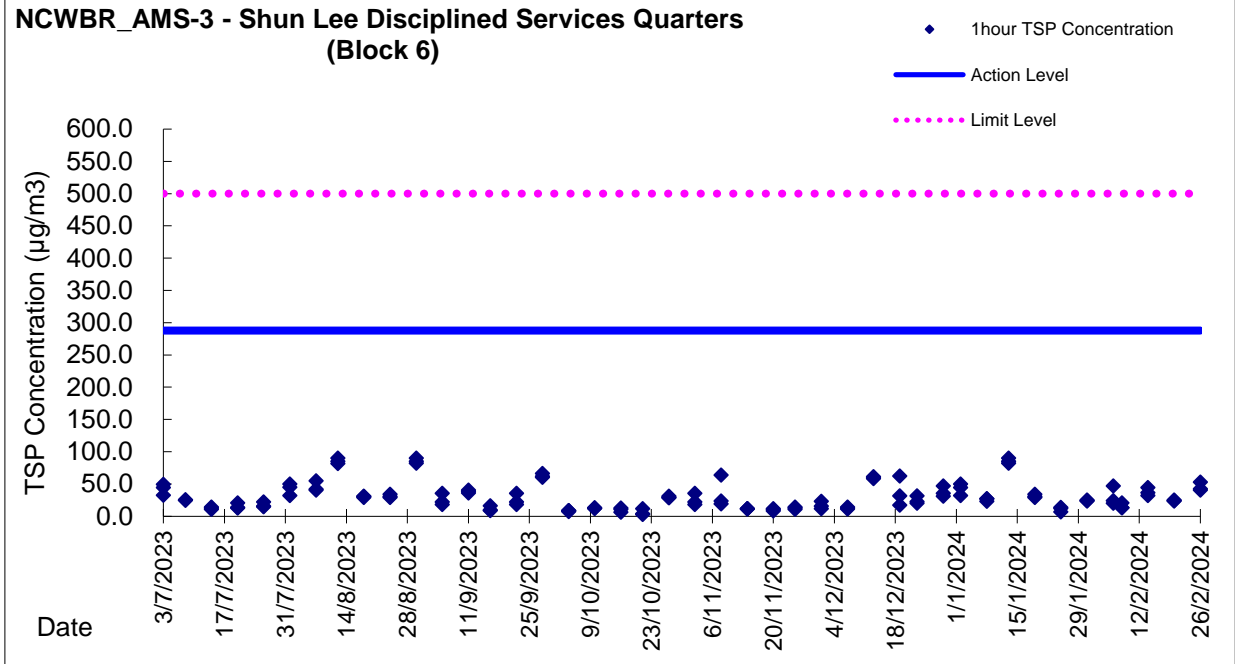


Graphic Presentation of TSP Result



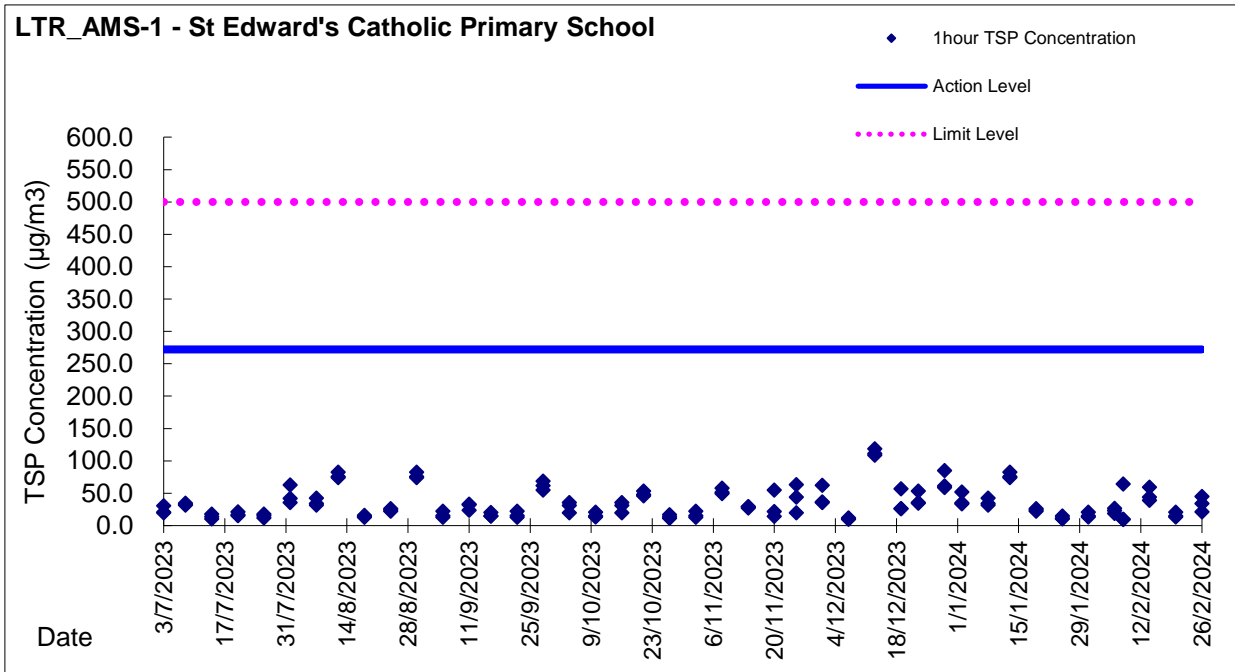
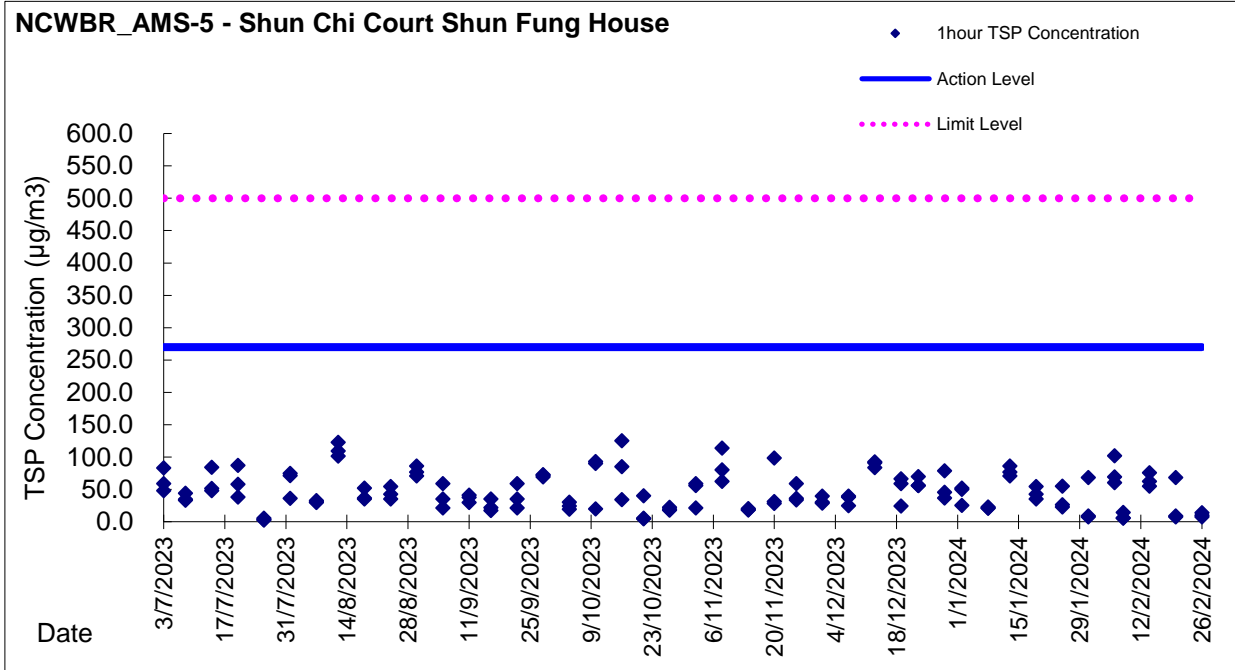


Graphic Presentation of TSP Result





Graphic Presentation of TSP Result





Graphic Presentation of TSP Result

