



Report on 1-hour TSP monitoring at NCWBR_AMS-1 - Shun Lee Fire Station

Action Level ($\mu\text{g}/\text{m}^3$) - 284.4
Limit Level ($\mu\text{g}/\text{m}^3$) - 500.0

Date	Weather Condition	Time	Mass Concentration ($\mu\text{g}/\text{m}^3$)
06-May-19	Cloudy	8:49	19.0
06-May-19	Cloudy	9:50	16.6
06-May-19	Cloudy	10:51	17.8
11-May-19	Fine	8:01	21.2
11-May-19	Fine	9:02	16.7
11-May-19	Fine	10:03	19.8
17-May-19	Fine	08:20	25.4
17-May-19	Fine	09:21	23.0
17-May-19	Fine	10:22	20.5
23-May-19	Cloudy	08:45	99.4
23-May-19	Cloudy	09:46	73.4
23-May-19	Cloudy	10:47	55.1
29-May-19	Cloudy	08:31	29.6
29-May-19	Cloudy	09:32	28.7
29-May-19	Cloudy	10:33	28.1



Report on 1-hour TSP monitoring at NCWBR_AMS-2 - Shun Lee Estate Lee Hang House

Action Level ($\mu\text{g}/\text{m}^3$) - 282.4
Limit Level ($\mu\text{g}/\text{m}^3$) - 500.0

Date	Weather Condition	Time	Mass Concentration ($\mu\text{g}/\text{m}^3$)
06-May-19	Cloudy	8:56	19.7
06-May-19	Cloudy	9:57	17.4
06-May-19	Cloudy	10:58	17.4
11-May-19	Fine	8:04	30.4
11-May-19	Fine	9:05	38.0
11-May-19	Fine	10:06	29.9
17-May-19	Fine	08:14	20.7
17-May-19	Fine	09:15	22.2
17-May-19	Fine	10:16	25.1
23-May-19	Cloudy	08:43	17.8
23-May-19	Cloudy	09:44	19.8
23-May-19	Cloudy	10:45	18.9
29-May-19	Cloudy	08:57	13.7
29-May-19	Cloudy	09:58	13.1
29-May-19	Cloudy	10:59	10.5



Report on 1-hour TSP monitoring at NCWBR_AMS-3 - Shun Lee Disciplined Services
Quarters (Block 6)
Action Level ($\mu\text{g}/\text{m}^3$) - 287.9
Limit Level ($\mu\text{g}/\text{m}^3$) - 500.0

Date	Weather Condition	Time	Mass Concentration ($\mu\text{g}/\text{m}^3$)
06-May-19	Cloudy	8:57	28.1
06-May-19	Cloudy	9:58	23.7
06-May-19	Cloudy	10:59	25.1
11-May-19	Fine	8:02	31.0
11-May-19	Fine	9:03	25.6
11-May-19	Fine	10:04	25.7
17-May-19	Fine	08:29	43.2
17-May-19	Fine	09:30	32.1
17-May-19	Fine	10:31	28.8
23-May-19	Cloudy	08:22	41.2
23-May-19	Cloudy	09:23	31.5
23-May-19	Cloudy	10:24	23.4
29-May-19	Cloudy	08:34	7.3
29-May-19	Cloudy	09:35	51.6
29-May-19	Cloudy	10:36	53.2



Report on 1-hour TSP monitoring at NCWBR_AMS-4 - Sienna Garden

Action Level ($\mu\text{g}/\text{m}^3$) - 281.6
Limit Level ($\mu\text{g}/\text{m}^3$) - 500.0

Date	Weather Condition	Time	Mass Concentration ($\mu\text{g}/\text{m}^3$)
06-May-19	Cloudy	8:53	18.9
06-May-19	Cloudy	9:54	16.8
06-May-19	Cloudy	10:55	18.0
11-May-19	Fine	8:00	21.1
11-May-19	Fine	9:01	17.5
11-May-19	Fine	10:02	21.0
17-May-19	Fine	08:38	40.9
17-May-19	Fine	09:39	28.6
17-May-19	Fine	10:40	26.4
23-May-19	Cloudy	08:25	67.2
23-May-19	Cloudy	09:26	49.1
23-May-19	Cloudy	10:27	36.3
29-May-19	Cloudy	08:38	33.0
29-May-19	Cloudy	09:39	70.9
29-May-19	Cloudy	10:40	65.7



Report on 1-hour TSP monitoring at NCWBR_AMS-5 - Shun Chi Court Shun Fung

House

Action Level ($\mu\text{g}/\text{m}^3$) - 270.0

Limit Level ($\mu\text{g}/\text{m}^3$) - 500.0

Date	Weather Condition	Time	Mass Concentration ($\mu\text{g}/\text{m}^3$)
06-May-19	Cloudy	8:51	19.3
06-May-19	Cloudy	9:52	19.7
06-May-19	Cloudy	10:53	17.8
11-May-19	Fine	8:00	68.8
11-May-19	Fine	9:01	58.3
11-May-19	Fine	10:02	70.0
17-May-19	Fine	08:08	118.9
17-May-19	Fine	09:09	116.9
17-May-19	Fine	10:10	103.8
23-May-19	Cloudy	08:38	22.5
23-May-19	Cloudy	09:39	16.1
23-May-19	Cloudy	10:40	12.4
29-May-19	Cloudy	08:29	45.4
29-May-19	Cloudy	09:30	49.3
29-May-19	Cloudy	10:31	47.5



Report on 1-hour TSP monitoring at LTR_AMS-1 - St Edward's Catholic Primary School

Action Level ($\mu\text{g}/\text{m}^3$) - 272.1
Limit Level ($\mu\text{g}/\text{m}^3$) - 500.0

Date	Weather Condition	Time	Mass Concentration ($\mu\text{g}/\text{m}^3$)
06-May-19	Cloudy	13:00	17.0
06-May-19	Cloudy	14:01	18.9
06-May-19	Cloudy	15:02	17.5
11-May-19	Fine	8:00	43.8
11-May-19	Fine	9:01	37.5
11-May-19	Fine	10:02	39.0
17-May-19	Fine	08:54	43.8
17-May-19	Fine	09:55	43.6
17-May-19	Fine	10:56	39.8
23-May-19	Cloudy	08:12	12.4
23-May-19	Cloudy	09:13	26.1
23-May-19	Cloudy	10:14	21.5
29-May-19	Cloudy	08:46	8.7
29-May-19	Cloudy	09:47	27.1
29-May-19	Cloudy	10:48	26.5



Report on 1-hour TSP monitoring at LTR_AMS-2 - Environmental Protection
Department's Restored Landfill Site Office
Action Level ($\mu\text{g}/\text{m}^3$) - 281.1
Limit Level ($\mu\text{g}/\text{m}^3$) - 500.0

Date	Weather Condition	Time	Mass Concentration ($\mu\text{g}/\text{m}^3$)
06-May-19	Cloudy	13:00	19.5
06-May-19	Cloudy	14:01	22.6
06-May-19	Cloudy	15:02	18.0
11-May-19	Fine	8:00	14.8
11-May-19	Fine	9:01	12.0
11-May-19	Fine	10:02	14.9
17-May-19	Fine	08:50	42.6
17-May-19	Fine	09:51	31.5
17-May-19	Fine	10:52	28.3
23-May-19	Cloudy	08:24	35.6
23-May-19	Cloudy	09:25	25.1
23-May-19	Cloudy	10:26	19.6
29-May-19	Cloudy	08:38	69.7
29-May-19	Cloudy	09:39	208.6
29-May-19	Cloudy	10:40	199.9



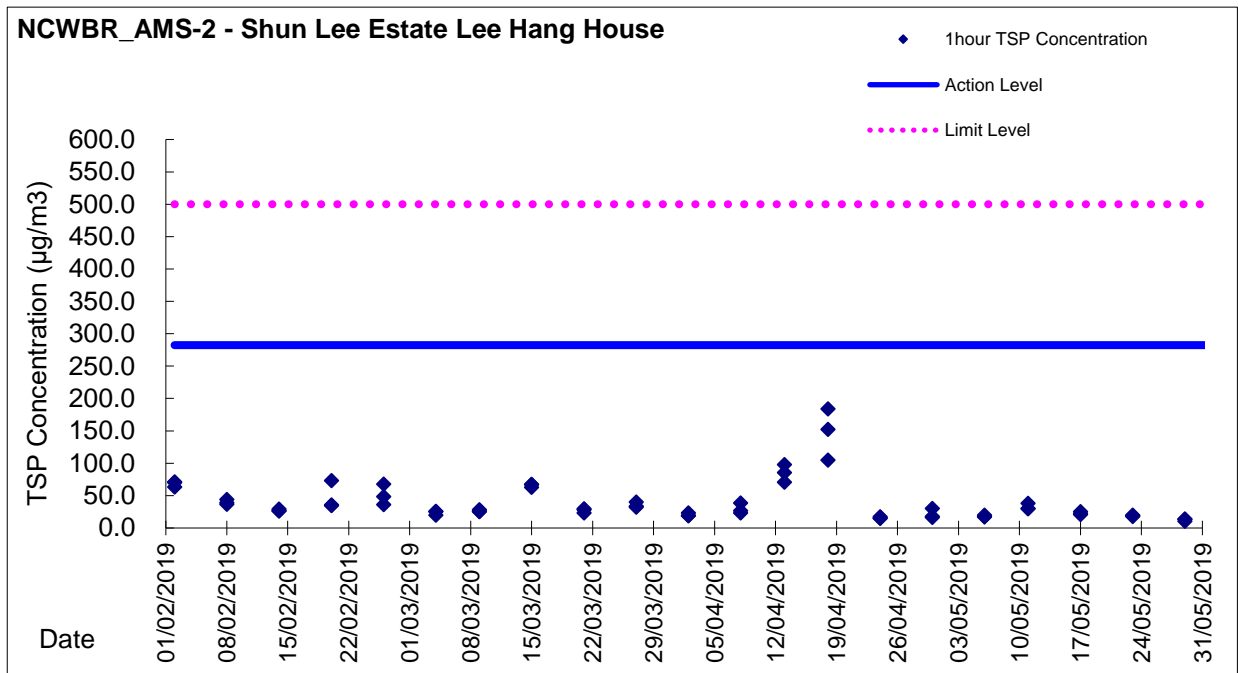
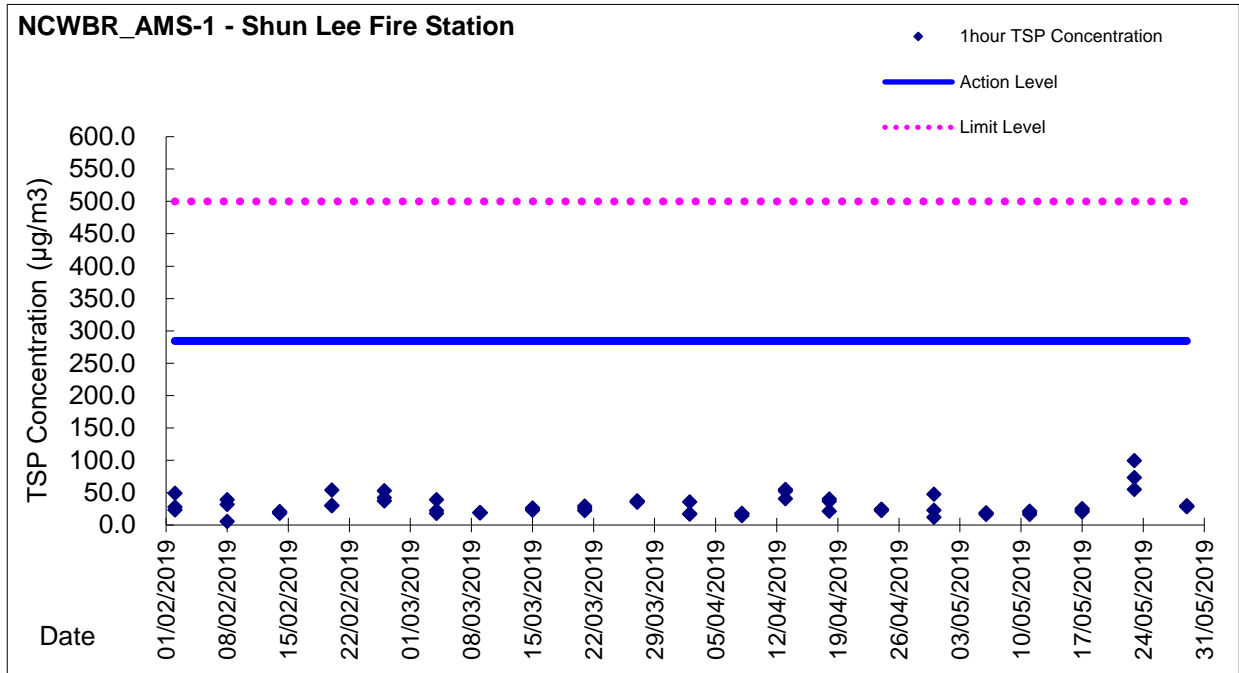
Report on 1-hour TSP monitoring at LTR_AMS-3 - Po Tat Estate Tat Kai House

Action Level ($\mu\text{g}/\text{m}^3$) - 285.1
Limit Level ($\mu\text{g}/\text{m}^3$) - 500.0

Date	Weather Condition	Time	Mass Concentration ($\mu\text{g}/\text{m}^3$)
06-May-19	Cloudy	13:00	17.0
06-May-19	Cloudy	14:01	19.5
06-May-19	Cloudy	15:02	18.1
11-May-19	Fine	8:02	29.6
11-May-19	Fine	9:03	25.5
11-May-19	Fine	10:04	24.8
17-May-19	Fine	09:20	35.2
17-May-19	Fine	10:21	35.2
17-May-19	Fine	13:00	35.8
23-May-19	Cloudy	08:38	32.3
23-May-19	Cloudy	09:39	23.3
23-May-19	Cloudy	10:40	18.4
29-May-19	Cloudy	08:34	23.4
29-May-19	Cloudy	09:35	56.3
29-May-19	Cloudy	10:36	56.6

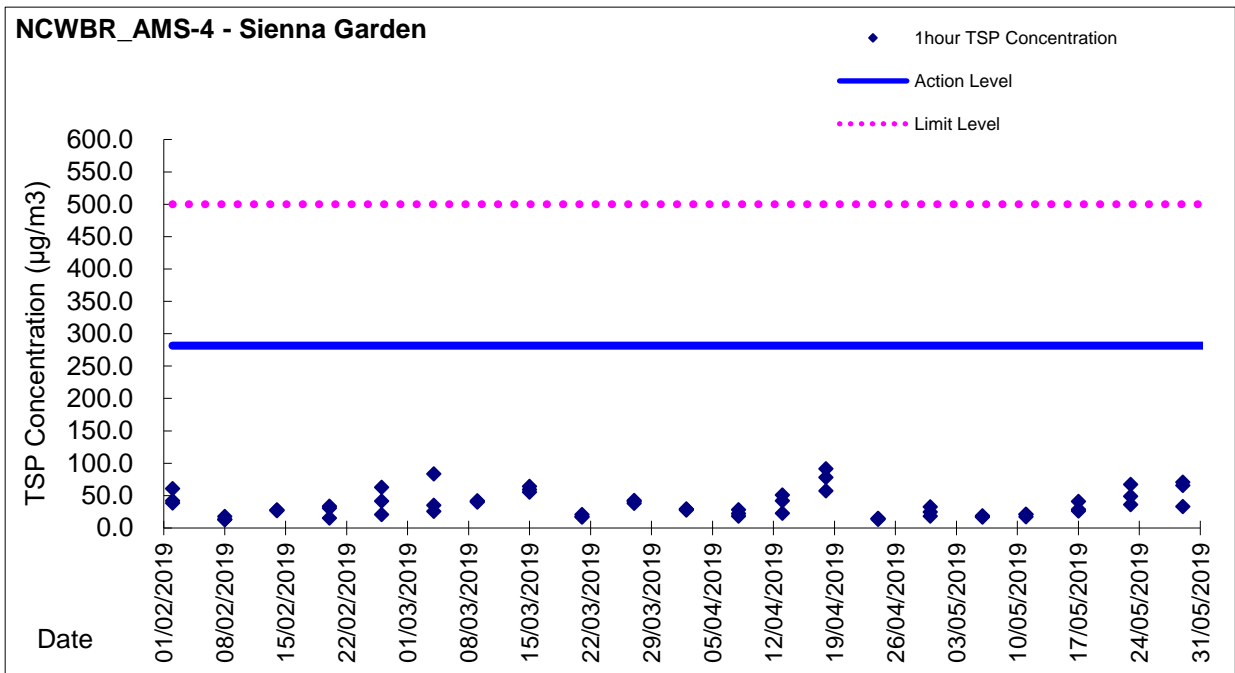
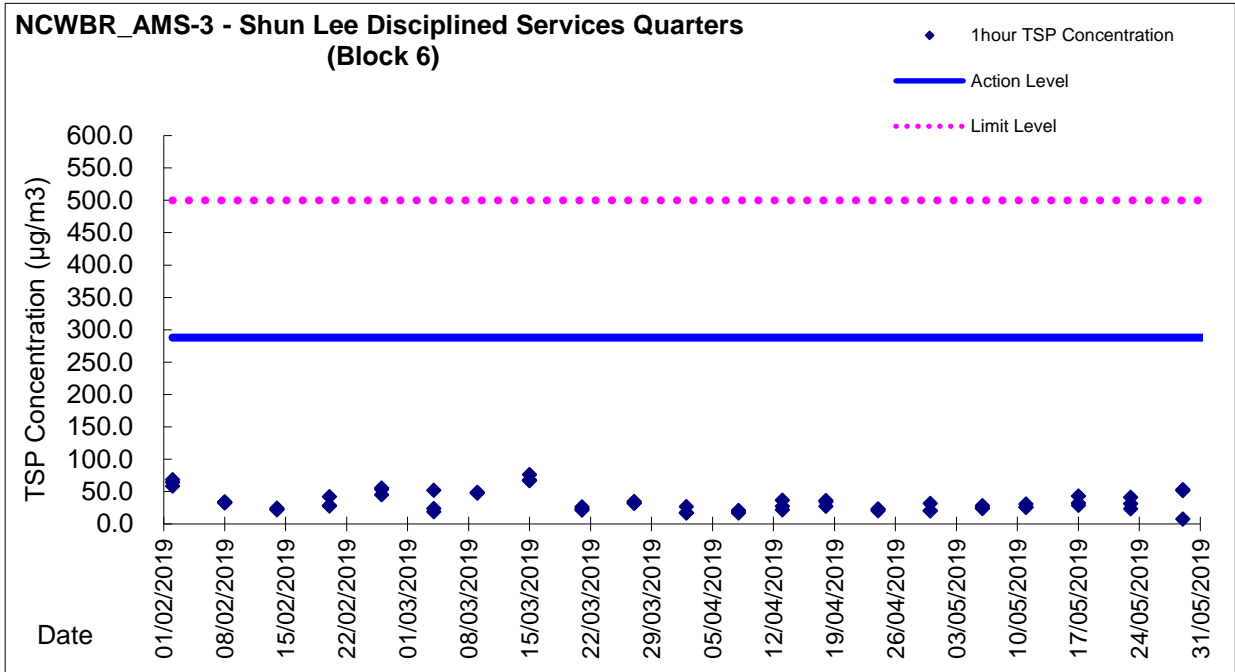


Graphic Presentation of TSP Result



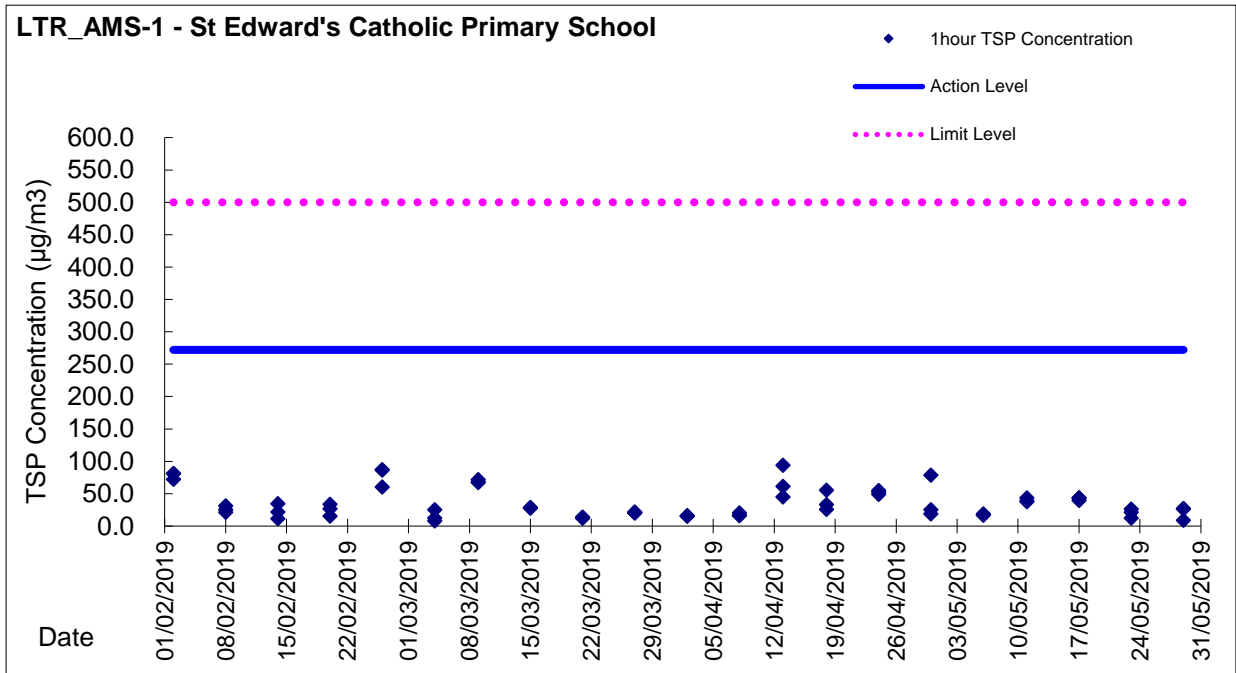
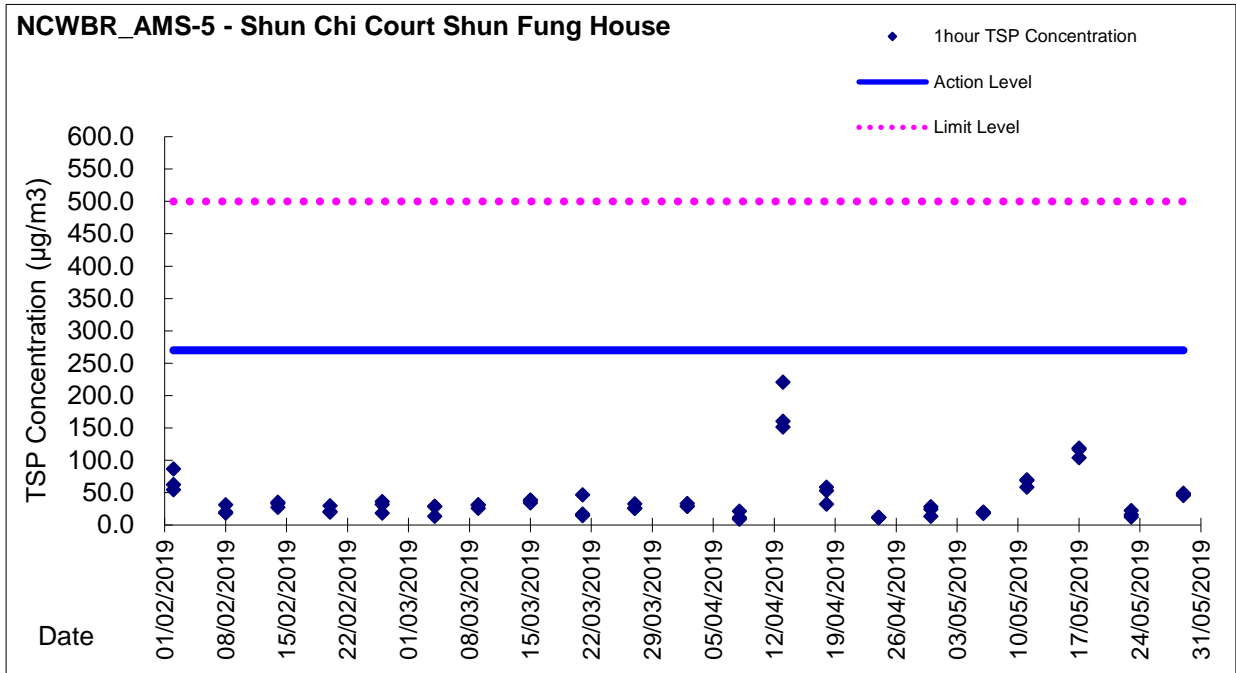


Graphic Presentation of TSP Result





Graphic Presentation of TSP Result





Graphic Presentation of TSP Result

