



Report on 1-hour TSP monitoring at NCWBR_AMS-1 - Shun Lee Fire Station

Action Level ($\mu\text{g}/\text{m}^3$) - 284.4
Limit Level ($\mu\text{g}/\text{m}^3$) - 500.0

| Date | Weather Condition | Time | Mass Concentration ($\mu\text{g}/\text{m}^3$) |
|-----------|-------------------|-------|---|
| 02-May-20 | Fine | 8:51 | 13.7 |
| 02-May-20 | Fine | 9:52 | 11.0 |
| 02-May-20 | Fine | 10:53 | 14.5 |
| 05-May-20 | Fine | 8:35 | 9.7 |
| 05-May-20 | Fine | 9:36 | 9.4 |
| 05-May-20 | Fine | 10:37 | 8.2 |
| 11-May-20 | Fine | 8:49 | 15.1 |
| 11-May-20 | Fine | 9:50 | 15.1 |
| 11-May-20 | Fine | 10:51 | 21.2 |
| 16-May-20 | Fine | 08:35 | 27.7 |
| 16-May-20 | Fine | 09:36 | 25.0 |
| 16-May-20 | Fine | 10:37 | 31.8 |
| 22-May-20 | Fine | 09:45 | 46.9 |
| 22-May-20 | Fine | 10:46 | 39.8 |
| 22-May-20 | Fine | 13:00 | 31.0 |
| 28-May-20 | Fine | 08:39 | 146.0 |
| 28-May-20 | Fine | 09:40 | 165.2 |
| 28-May-20 | Fine | 10:41 | 113.6 |



Report on 1-hour TSP monitoring at NCWBR_AMS-2 - Shun Lee Estate Lee Hang House

Action Level ($\mu\text{g}/\text{m}^3$) - 282.4
Limit Level ($\mu\text{g}/\text{m}^3$) - 500.0

| Date | Weather Condition | Time | Mass Concentration ($\mu\text{g}/\text{m}^3$) |
|-----------|-------------------|-------|---|
| 02-May-20 | Fine | 8:50 | 62.0 |
| 02-May-20 | Fine | 9:51 | 37.9 |
| 02-May-20 | Fine | 10:52 | 47.6 |
| 05-May-20 | Fine | 8:30 | 12.4 |
| 05-May-20 | Fine | 9:31 | 12.1 |
| 05-May-20 | Fine | 10:32 | 10.7 |
| 11-May-20 | Fine | 8:27 | 13.9 |
| 11-May-20 | Fine | 9:28 | 13.1 |
| 11-May-20 | Fine | 10:29 | 17.4 |
| 16-May-20 | Fine | 08:19 | 16.4 |
| 16-May-20 | Fine | 09:20 | 15.1 |
| 16-May-20 | Fine | 10:21 | 16.0 |
| 22-May-20 | Fine | 09:50 | 26.4 |
| 22-May-20 | Fine | 10:51 | 14.1 |
| 22-May-20 | Fine | 13:00 | 10.8 |
| 28-May-20 | Fine | 08:21 | 69.9 |
| 28-May-20 | Fine | 09:22 | 69.4 |
| 28-May-20 | Fine | 10:23 | 53.8 |



Report on 1-hour TSP monitoring at NCWBR_AMS-3 - Shun Lee Disciplined Services
Quarters (Block 6)
Action Level ($\mu\text{g}/\text{m}^3$) - 287.9
Limit Level ($\mu\text{g}/\text{m}^3$) - 500.0

| Date | Weather Condition | Time | Mass Concentration ($\mu\text{g}/\text{m}^3$) |
|-----------|-------------------|-------|---|
| 02-May-20 | Fine | 8:58 | 38.9 |
| 02-May-20 | Fine | 9:59 | 30.1 |
| 02-May-20 | Fine | 11:00 | 33.7 |
| 05-May-20 | Fine | 8:42 | 17.9 |
| 05-May-20 | Fine | 9:43 | 20.7 |
| 05-May-20 | Fine | 10:44 | 20.2 |
| 11-May-20 | Fine | 8:58 | 18.3 |
| 11-May-20 | Fine | 9:59 | 19.9 |
| 11-May-20 | Fine | 11:00 | 23.3 |
| 16-May-20 | Fine | 08:21 | 32.6 |
| 16-May-20 | Fine | 09:22 | 31.8 |
| 16-May-20 | Fine | 10:23 | 32.6 |
| 22-May-20 | Fine | 09:32 | 35.3 |
| 22-May-20 | Fine | 10:33 | 15.1 |
| 22-May-20 | Fine | 13:00 | 16.7 |
| 28-May-20 | Fine | 08:21 | 40.4 |
| 28-May-20 | Fine | 09:22 | 70.5 |
| 28-May-20 | Fine | 10:23 | 60.6 |



Report on 1-hour TSP monitoring at NCWBR_AMS-4 - Sienna Garden

Action Level ($\mu\text{g}/\text{m}^3$) - 281.6
Limit Level ($\mu\text{g}/\text{m}^3$) - 500.0

| Date | Weather Condition | Time | Mass Concentration ($\mu\text{g}/\text{m}^3$) |
|-----------|-------------------|-------|---|
| 02-May-20 | Fine | 9:22 | 61.5 |
| 02-May-20 | Fine | 10:23 | 94.2 |
| 02-May-20 | Fine | 13:00 | 107.6 |
| 05-May-20 | Fine | 8:54 | 14.0 |
| 05-May-20 | Fine | 9:55 | 25.2 |
| 05-May-20 | Fine | 10:56 | 23.8 |
| 11-May-20 | Fine | 9:50 | 58.1 |
| 11-May-20 | Fine | 10:51 | 62.2 |
| 11-May-20 | Fine | 13:00 | 70.6 |
| 16-May-20 | Fine | 08:22 | 33.5 |
| 16-May-20 | Fine | 09:23 | 32.9 |
| 16-May-20 | Fine | 10:24 | 36.2 |
| 22-May-20 | Fine | 09:50 | 54.9 |
| 22-May-20 | Fine | 10:51 | 40.9 |
| 22-May-20 | Fine | 13:00 | 34.1 |
| 28-May-20 | Fine | 08:50 | 38.2 |
| 28-May-20 | Fine | 09:51 | 50.3 |
| 28-May-20 | Fine | 10:52 | 50.0 |



Report on 1-hour TSP monitoring at NCWBR_AMS-5 - Shun Chi Court Shun Fung

House

Action Level ($\mu\text{g}/\text{m}^3$) - 270.0

Limit Level ($\mu\text{g}/\text{m}^3$) - 500.0

| Date | Weather Condition | Time | Mass Concentration ($\mu\text{g}/\text{m}^3$) |
|-----------|-------------------|-------|---|
| 02-May-20 | Fine | 8:57 | 72.7 |
| 02-May-20 | Fine | 9:58 | 53.6 |
| 02-May-20 | Fine | 10:59 | 54.4 |
| 05-May-20 | Fine | 8:46 | 34.2 |
| 05-May-20 | Fine | 9:47 | 37.5 |
| 05-May-20 | Fine | 10:48 | 37.8 |
| 11-May-20 | Fine | 8:40 | 43.5 |
| 11-May-20 | Fine | 9:41 | 46.2 |
| 11-May-20 | Fine | 10:42 | 49.7 |
| 16-May-20 | Fine | 08:29 | 49.9 |
| 16-May-20 | Fine | 09:30 | 69.1 |
| 16-May-20 | Fine | 10:31 | 51.2 |
| 22-May-20 | Fine | 09:35 | 42.7 |
| 22-May-20 | Fine | 10:36 | 45.3 |
| 22-May-20 | Fine | 13:00 | 24.5 |
| 28-May-20 | Fine | 08:27 | 93.7 |
| 28-May-20 | Fine | 09:28 | 119.7 |
| 28-May-20 | Fine | 10:29 | 103.7 |



Report on 1-hour TSP monitoring at LTR_AMS-1 - St Edward's Catholic Primary School

Action Level ($\mu\text{g}/\text{m}^3$) - 272.1
Limit Level ($\mu\text{g}/\text{m}^3$) - 500.0

| Date | Weather Condition | Time | Mass Concentration ($\mu\text{g}/\text{m}^3$) |
|-----------|-------------------|-------|---|
| 02-May-20 | Fine | 8:06 | 37.2 |
| 02-May-20 | Fine | 9:07 | 30.0 |
| 02-May-20 | Fine | 10:08 | 25.1 |
| 05-May-20 | Fine | 9:20 | 34.8 |
| 05-May-20 | Fine | 10:21 | 35.6 |
| 05-May-20 | Fine | 13:00 | 40.4 |
| 11-May-20 | Fine | 10:27 | 13.2 |
| 11-May-20 | Fine | 13:00 | 22.2 |
| 11-May-20 | Fine | 14:01 | 26.8 |
| 16-May-20 | Fine | 8:48 | 25.6 |
| 16-May-20 | Fine | 09:49 | 32.5 |
| 16-May-20 | Fine | 10:50 | 38.2 |
| 22-May-20 | Fine | 10:35 | 28.9 |
| 22-May-20 | Fine | 13:00 | 23.1 |
| 22-May-20 | Fine | 14:01 | 31.3 |
| 28-May-20 | Fine | 09:57 | 98.7 |
| 28-May-20 | Fine | 10:58 | 78.5 |
| 28-May-20 | Fine | 13:00 | 109.7 |



Report on 1-hour TSP monitoring at LTR_AMS-2 - Environmental Protection
Department's Restored Landfill Site Office
Action Level ($\mu\text{g}/\text{m}^3$) - 281.1
Limit Level ($\mu\text{g}/\text{m}^3$) - 500.0

| Date | Weather Condition | Time | Mass Concentration ($\mu\text{g}/\text{m}^3$) |
|-----------|-------------------|-------|---|
| 02-May-20 | Fine | 8:07 | 116.3 |
| 02-May-20 | Fine | 9:08 | 56.5 |
| 02-May-20 | Fine | 10:09 | 68.0 |
| 05-May-20 | Fine | 9:26 | 34.1 |
| 05-May-20 | Fine | 10:27 | 28.5 |
| 05-May-20 | Fine | 13:00 | 35.8 |
| 11-May-20 | Fine | 9:50 | 54.0 |
| 11-May-20 | Fine | 10:51 | 37.8 |
| 11-May-20 | Fine | 13:00 | 55.4 |
| 16-May-20 | Fine | 08:54 | 36.0 |
| 16-May-20 | Fine | 09:55 | 49.1 |
| 16-May-20 | Fine | 10:56 | 56.7 |
| 22-May-20 | Fine | 10:33 | 39.4 |
| 22-May-20 | Fine | 13:00 | 22.2 |
| 22-May-20 | Fine | 14:01 | 22.3 |
| 28-May-20 | Fine | 08:54 | 48.4 |
| 28-May-20 | Fine | 09:55 | 103.2 |
| 28-May-20 | Fine | 10:56 | 66.8 |



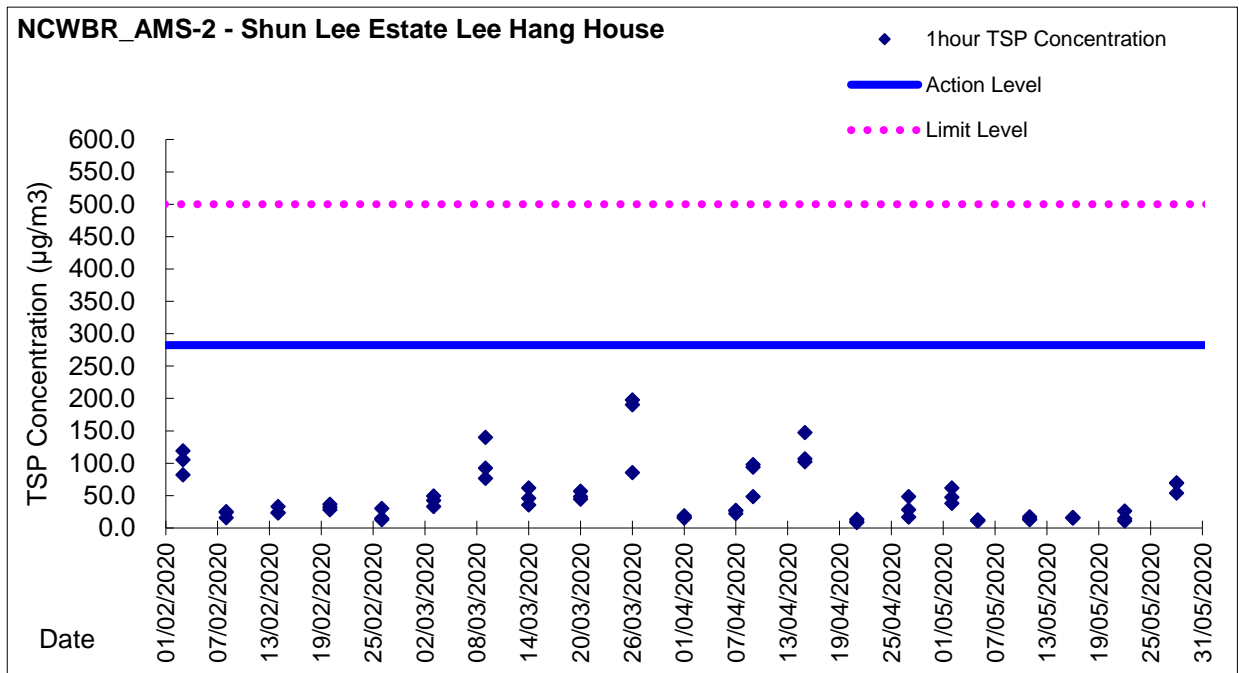
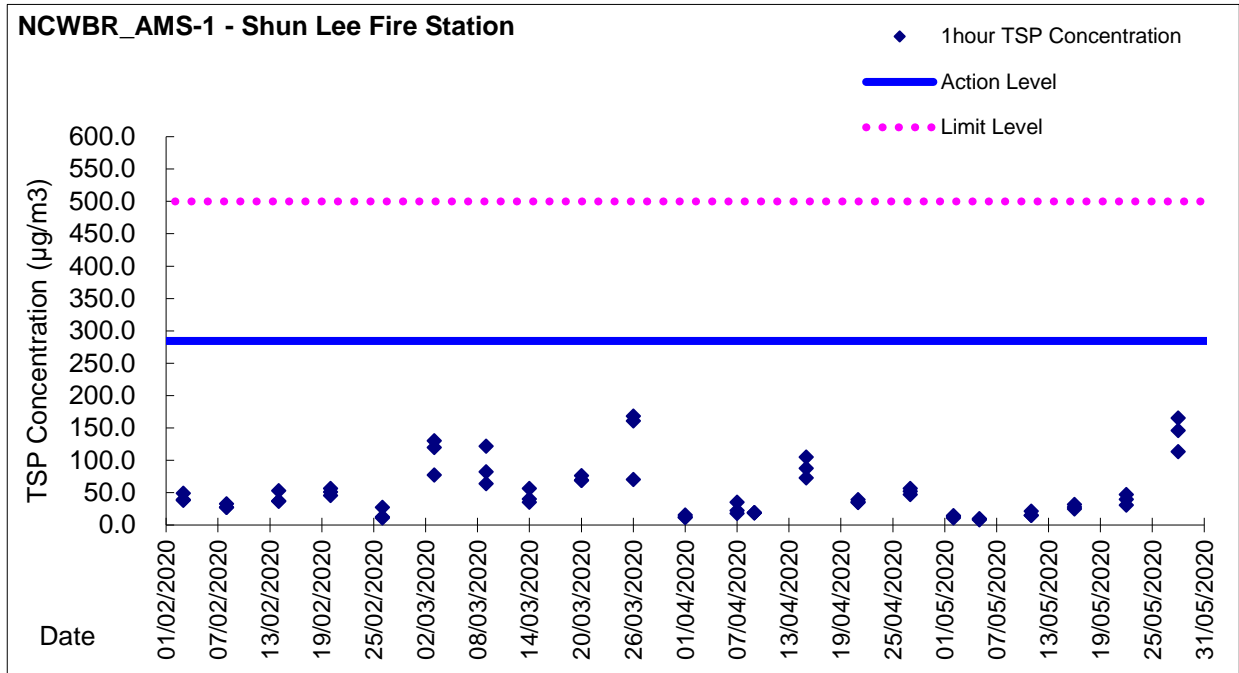
Report on 1-hour TSP monitoring at LTR_AMS-3 - Po Tat Estate Tat Kai House

Action Level ($\mu\text{g}/\text{m}^3$) - 285.1
Limit Level ($\mu\text{g}/\text{m}^3$) - 500.0

| Date | Weather Condition | Time | Mass Concentration ($\mu\text{g}/\text{m}^3$) |
|-----------|-------------------|-------|---|
| 02-May-20 | Fine | 8:00 | 71.8 |
| 02-May-20 | Fine | 9:01 | 53.8 |
| 02-May-20 | Fine | 10:02 | 33.5 |
| 05-May-20 | Fine | 9:15 | 23.8 |
| 05-May-20 | Fine | 10:16 | 34.4 |
| 05-May-20 | Fine | 13:00 | 28.0 |
| 11-May-20 | Fine | 10:38 | 38.0 |
| 11-May-20 | Fine | 13:00 | 53.1 |
| 11-May-20 | Fine | 14:01 | 59.8 |
| 16-May-20 | Fine | 08:57 | 44.8 |
| 16-May-20 | Fine | 09:58 | 40.5 |
| 16-May-20 | Fine | 10:59 | 44.5 |
| 22-May-20 | Fine | 10:28 | 63.5 |
| 22-May-20 | Fine | 13:00 | 40.2 |
| 22-May-20 | Fine | 14:01 | 54.3 |
| 28-May-20 | Fine | 08:45 | 114.5 |
| 28-May-20 | Fine | 09:46 | 126.1 |
| 28-May-20 | Fine | 10:47 | 61.4 |

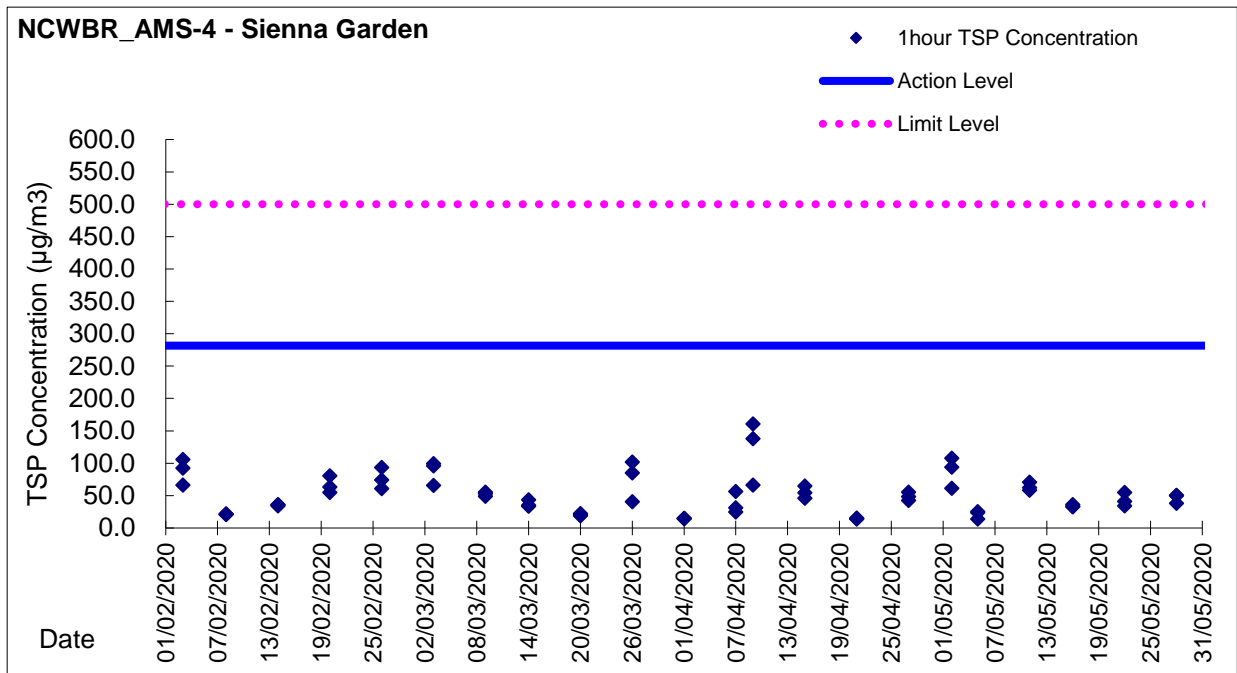
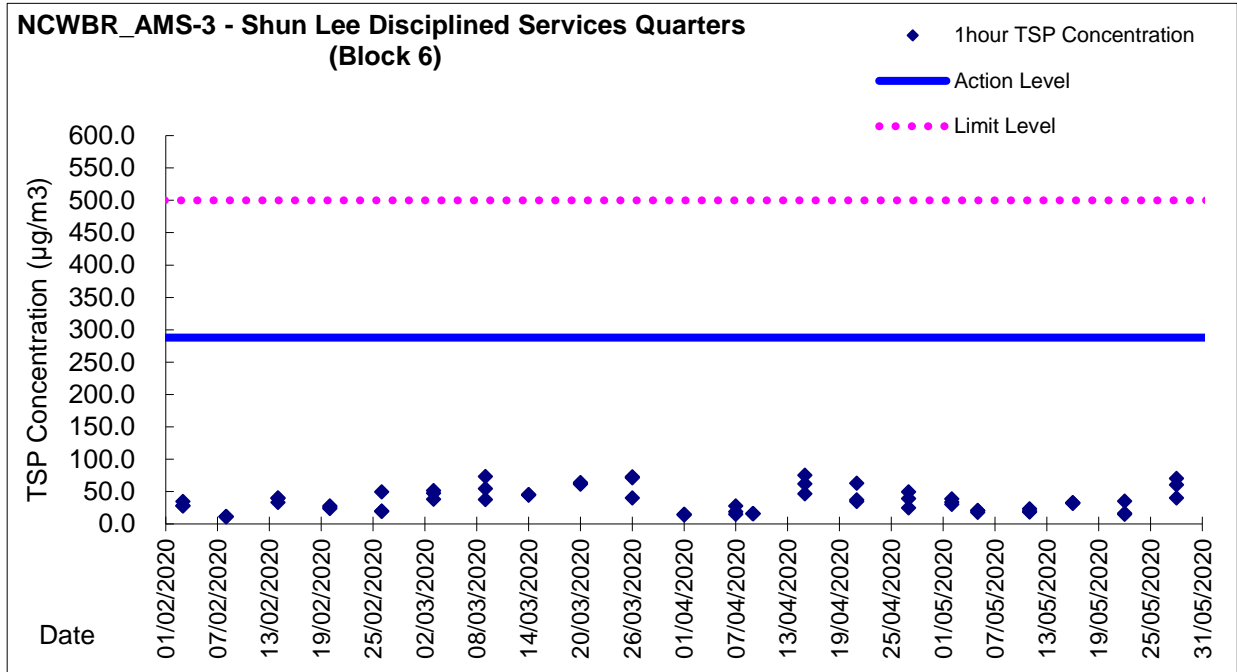


Graphic Presentation of TSP Result



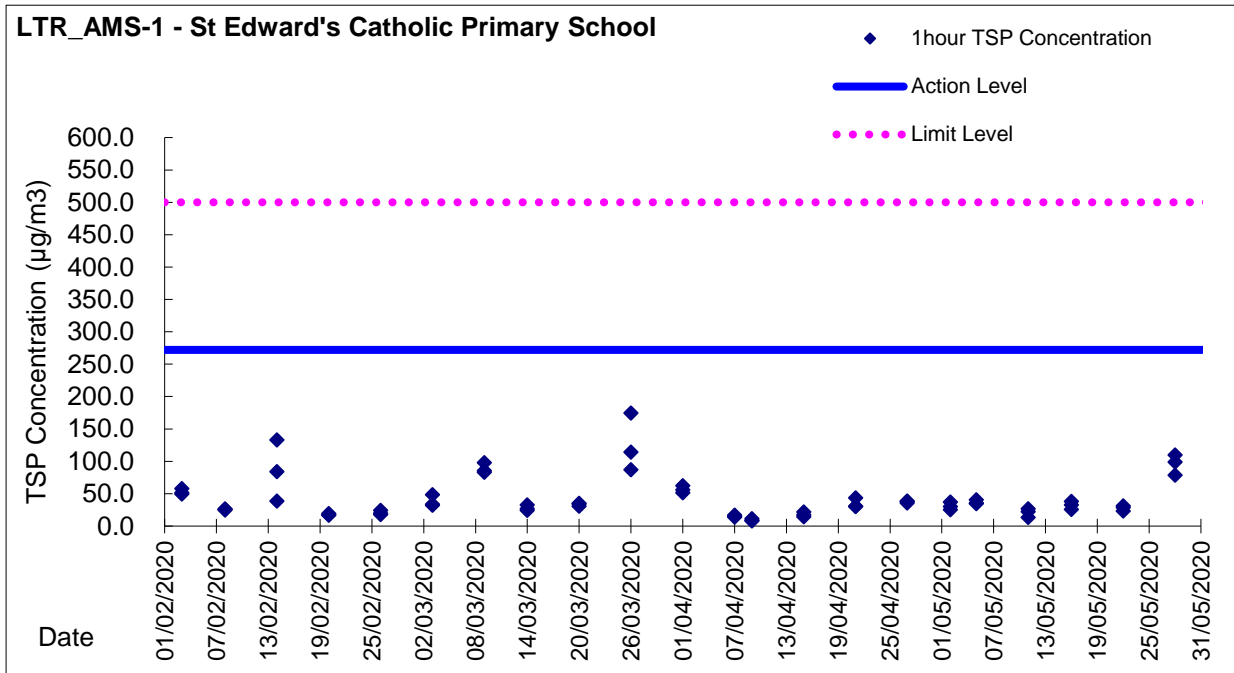
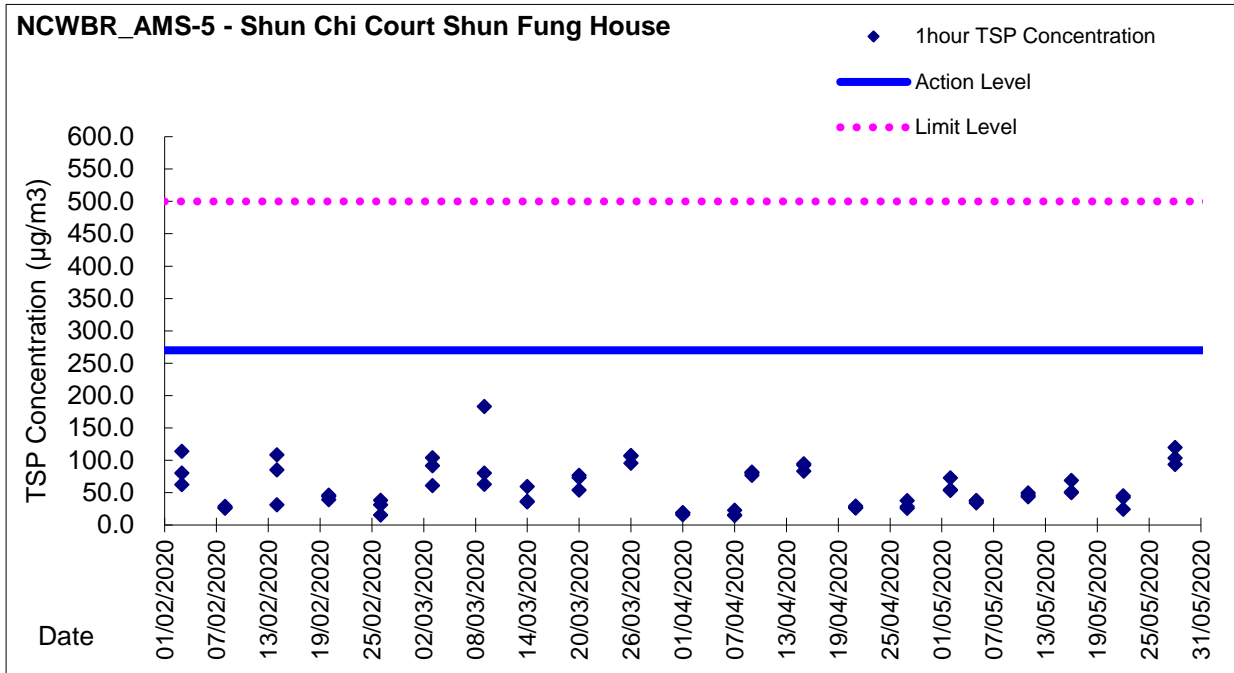


Graphic Presentation of TSP Result





Graphic Presentation of TSP Result





Graphic Presentation of TSP Result

