



Report on 1-hour TSP monitoring at NCWBR_AMS-1 - Shun Lee Fire Station

Action Level ($\mu\text{g}/\text{m}^3$) - 284.4
Limit Level ($\mu\text{g}/\text{m}^3$) - 500.0

Date	Weather Condition	Time	Mass Concentration ($\mu\text{g}/\text{m}^3$)
6-May-21	Fine	10:23	143.7
6-May-21	Fine	13:00	84.5
6-May-21	Fine	14:01	57.7
12-May-21	Fine	10:09	32.0
12-May-21	Fine	13:00	19.5
12-May-21	Fine	14:01	21.8
18-May-21	Fine	10:31	14.0
18-May-21	Fine	13:00	11.6
18-May-21	Fine	14:01	11.5
24-May-21	Fine	9:32	85.2
24-May-21	Fine	10:33	33.3
24-May-21	Fine	13:00	22.5
29-May-21	Fine	8:46	94.8
29-May-21	Fine	9:47	60.4
29-May-21	Fine	10:48	55.6



Report on 1-hour TSP monitoring at NCWBR_AMS-2 - Shun Lee Estate Lee Hang House

Action Level ($\mu\text{g}/\text{m}^3$) - 282.4
Limit Level ($\mu\text{g}/\text{m}^3$) - 500.0

Date	Weather Condition	Time	Mass Concentration ($\mu\text{g}/\text{m}^3$)
6-May-21	Fine	8:43	75.7
6-May-21	Fine	9:44	57.5
6-May-21	Fine	10:45	53.9
12-May-21	Fine	9:35	18.6
12-May-21	Fine	10:36	18.6
12-May-21	Fine	13:01	16.2
18-May-21	Fine	9:45	14.8
18-May-21	Fine	10:46	20.7
18-May-21	Fine	13:00	18.1
24-May-21	Fine	8:43	9.9
24-May-21	Fine	9:44	12.0
24-May-21	Fine	10:45	10.9
29-May-21	Fine	8:41	10.8
29-May-21	Fine	9:42	12.4
29-May-21	Fine	10:43	9.1

Report on 1-hour TSP monitoring at NCWBR_AMS-3 - Shun Lee Disciplined Services
 Quarters (Block 6)
 Action Level ($\mu\text{g}/\text{m}^3$) - 287.9
 Limit Level ($\mu\text{g}/\text{m}^3$) - 500.0

Date	Weather Condition	Time	Mass Concentration ($\mu\text{g}/\text{m}^3$)
6-May-21	Fine	10:42	45.1
6-May-21	Fine	13:00	31.9
6-May-21	Fine	14:01	24.8
12-May-21	Fine	8:42	11.0
12-May-21	Fine	9:43	12.2
12-May-21	Fine	10:44	13.1
18-May-21	Fine	10:21	7.4
18-May-21	Fine	13:00	8.6
18-May-21	Fine	14:01	8.9
24-May-21	Fine	9:27	11.7
24-May-21	Fine	10:28	10.1
24-May-21	Fine	13:00	8.0
29-May-21	Fine	8:46	12.1
29-May-21	Fine	9:47	13.4
29-May-21	Fine	10:48	12.3



Report on 1-hour TSP monitoring at NCWBR_AMS-4 - Sienna Garden

Action Level ($\mu\text{g}/\text{m}^3$) - 281.6
Limit Level ($\mu\text{g}/\text{m}^3$) - 500.0

Date	Weather Condition	Time	Mass Concentration ($\mu\text{g}/\text{m}^3$)
6-May-21	Fine	10:21	48.1
6-May-21	Fine	13:00	45.9
6-May-21	Fine	14:00	38.2
12-May-21	Fine	9:53	13.4
12-May-21	Fine	10:54	24.9
12-May-21	Fine	13:00	31.6
18-May-21	Fine	8:37	8.2
18-May-21	Fine	9:38	14.9
18-May-21	Fine	10:39	16.6
24-May-21	Fine	9:21	15.5
24-May-21	Fine	10:22	23.8
24-May-21	Fine	13:00	10.0
29-May-21	Fine	8:52	20.9
29-May-21	Fine	9:53	19.2
29-May-21	Fine	10:54	30.4

Report on 1-hour TSP monitoring at NCWBR_AMS-5 - Shun Chi Court Shun Fung

House

Action Level ($\mu\text{g}/\text{m}^3$) - 270.0

Limit Level ($\mu\text{g}/\text{m}^3$) - 500.0

Date	Weather Condition	Time	Mass Concentration ($\mu\text{g}/\text{m}^3$)
6-May-21	Fine	10:48	73.5
6-May-21	Fine	13:00	49.6
6-May-21	Fine	14:01	39.1
12-May-21	Fine	10:10	17.1
12-May-21	Fine	13:00	13.1
12-May-21	Fine	14:01	15.4
18-May-21	Fine	9:53	43.6
18-May-21	Fine	10:54	27.7
18-May-21	Fine	13:00	34.6
24-May-21	Fine	9:37	98.7
24-May-21	Fine	10:38	28.4
24-May-21	Fine	13:00	31.1
29-May-21	Fine	8:48	19.7
29-May-21	Fine	9:49	92.9
29-May-21	Fine	10:50	89.9



Report on 1-hour TSP monitoring at LTR_AMS-1 - St Edward's Catholic Primary School

Action Level ($\mu\text{g}/\text{m}^3$) - 272.1
Limit Level ($\mu\text{g}/\text{m}^3$) - 500.0

Date	Weather Condition	Time	Mass Concentration ($\mu\text{g}/\text{m}^3$)
6-May-21	Fine	9:56	35.7
6-May-21	Fine	13:00	19.9
6-May-21	Fine	14:02	17.0
12-May-21	Fine	9:31	40.0
12-May-21	Fine	10:32	36.1
12-May-21	Fine	13:00	35.6
18-May-21	Fine	9:29	54.6
18-May-21	Fine	10:30	26.1
18-May-21	Fine	13:00	33.1
24-May-21	Fine	9:01	11.5
24-May-21	Fine	10:03	10.7
24-May-21	Fine	13:00	18.9
29-May-21	Fine	8:33	20.7
29-May-21	Fine	9:34	14.7
29-May-21	Fine	10:35	13.2



Report on 1-hour TSP monitoring at LTR_AMS-2 - Environmental Protection
Department's Restored Landfill Site Office
Action Level ($\mu\text{g}/\text{m}^3$) - 281.1
Limit Level ($\mu\text{g}/\text{m}^3$) - 500.0

Date	Weather Condition	Time	Mass Concentration ($\mu\text{g}/\text{m}^3$)
6-May-21	Fine	9:28	142.2
6-May-21	Fine	10:29	73.4
6-May-21	Fine	13:00	65.9
12-May-21	Fine	9:53	52.3
12-May-21	Fine	10:54	32.1
12-May-21	Fine	13:00	38.8
18-May-21	Fine	8:50	33.5
18-May-21	Fine	9:51	15.3
18-May-21	Fine	10:52	13.0
24-May-21	Fine	8:59	93.5
24-May-21	Fine	10:00	28.8
24-May-21	Fine	11:01	24.3
29-May-21	Fine	8:28	28.1
29-May-21	Fine	9:29	42.8
29-May-21	Fine	10:30	44.7

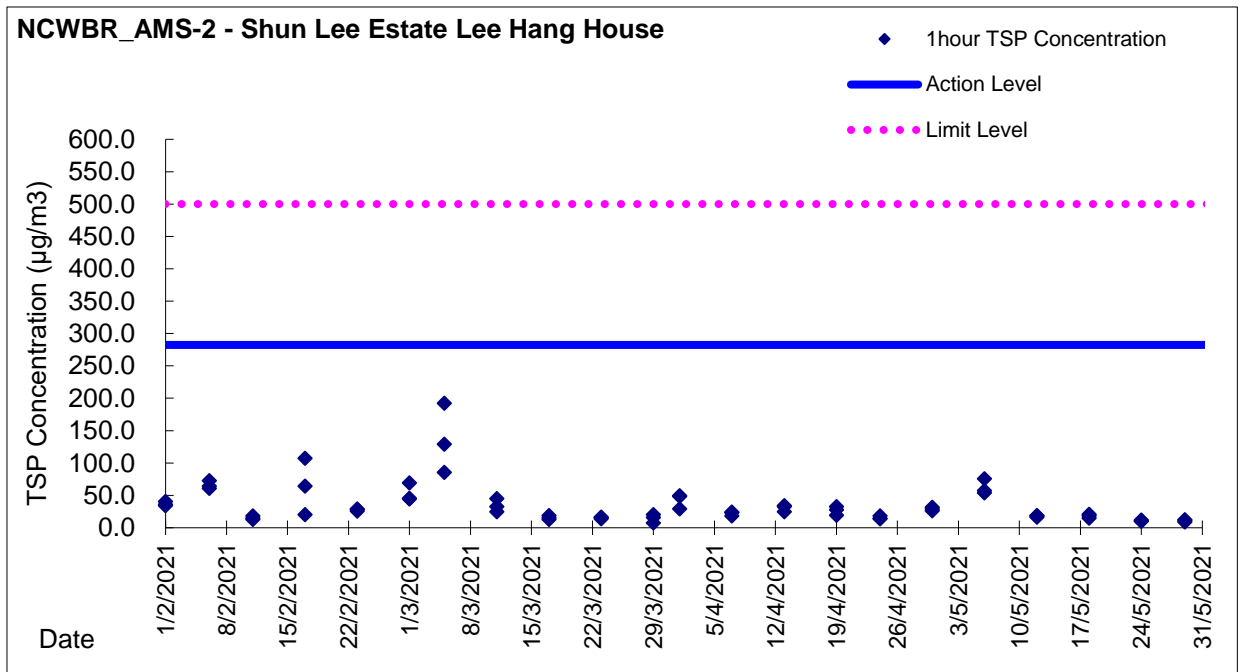
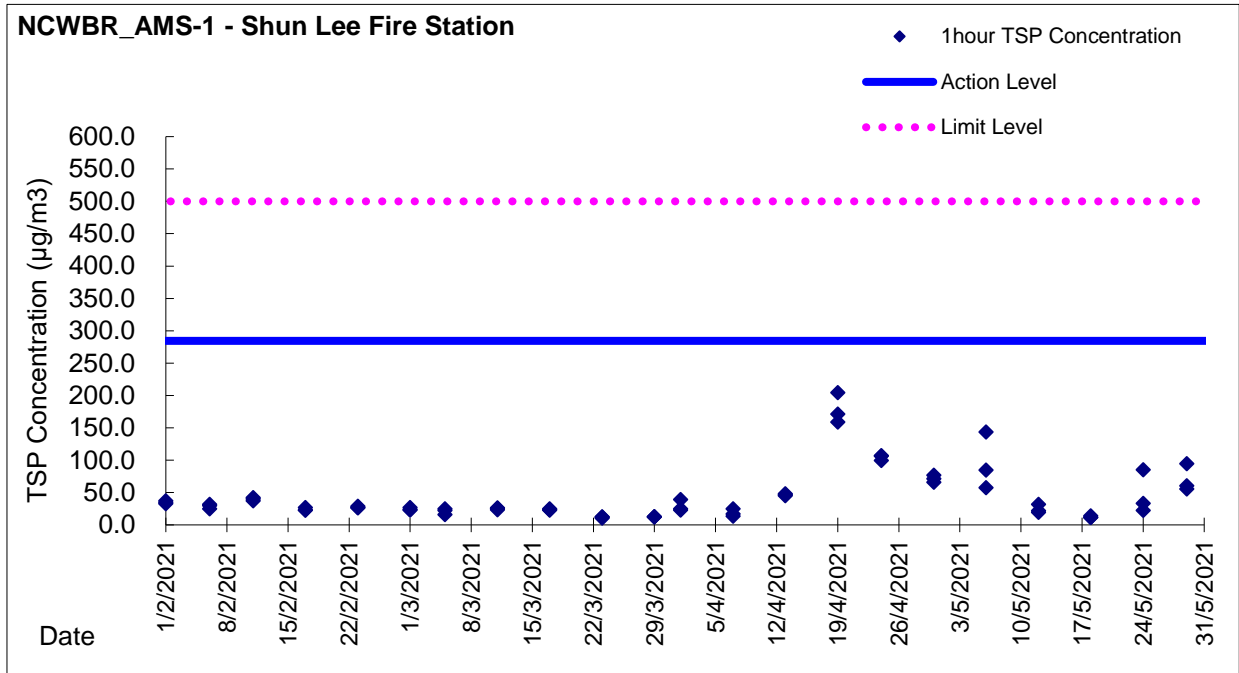
Report on 1-hour TSP monitoring at LTR_AMS-3 - Po Tat Estate Tat Kai House

Action Level ($\mu\text{g}/\text{m}^3$) - 285.1
 Limit Level ($\mu\text{g}/\text{m}^3$) - 500.0

Date	Weather Condition	Time	Mass Concentration ($\mu\text{g}/\text{m}^3$)
6-May-21	Fine	9:39	34.8
6-May-21	Fine	10:40	34.2
6-May-21	Fine	13:00	22.6
12-May-21	Fine	9:44	12.1
12-May-21	Fine	10:45	10.6
12-May-21	Fine	13:00	9.1
18-May-21	Fine	9:47	10.1
18-May-21	Fine	10:48	9.3
18-May-21	Fine	13:00	10.3
24-May-21	Fine	8:59	11.1
24-May-21	Fine	10:00	8.2
24-May-21	Fine	11:01	8.3
29-May-21	Fine	8:21	7.0
29-May-21	Fine	9:22	5.3
29-May-21	Fine	10:23	6.2

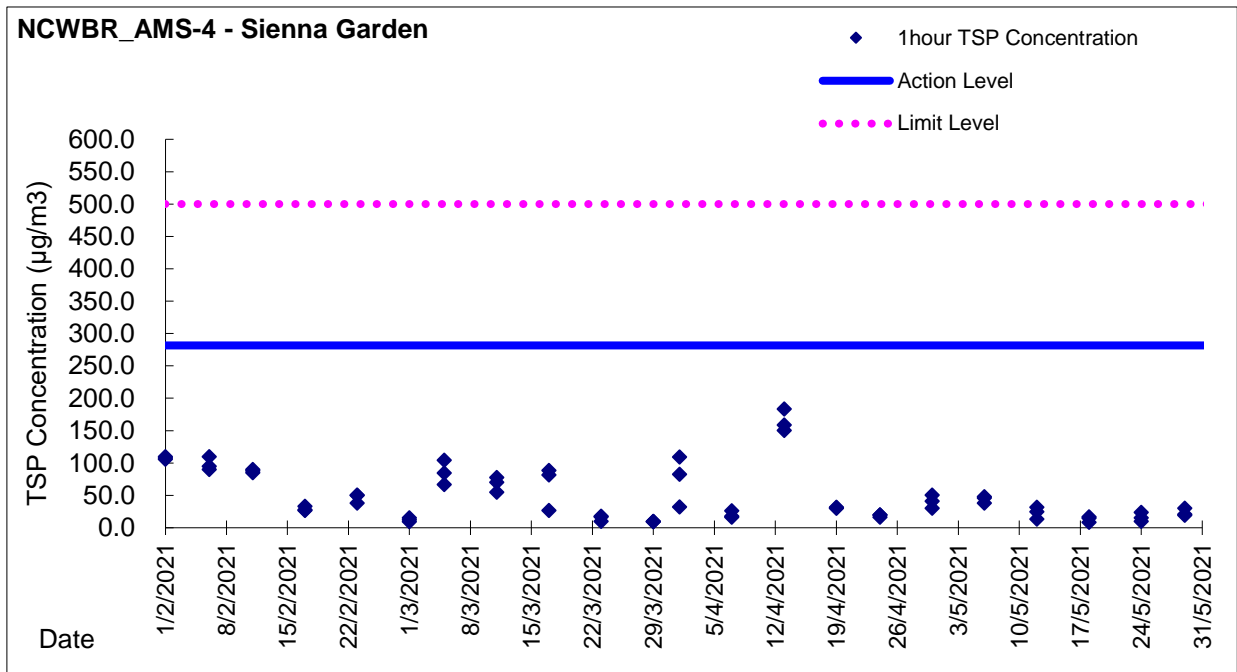
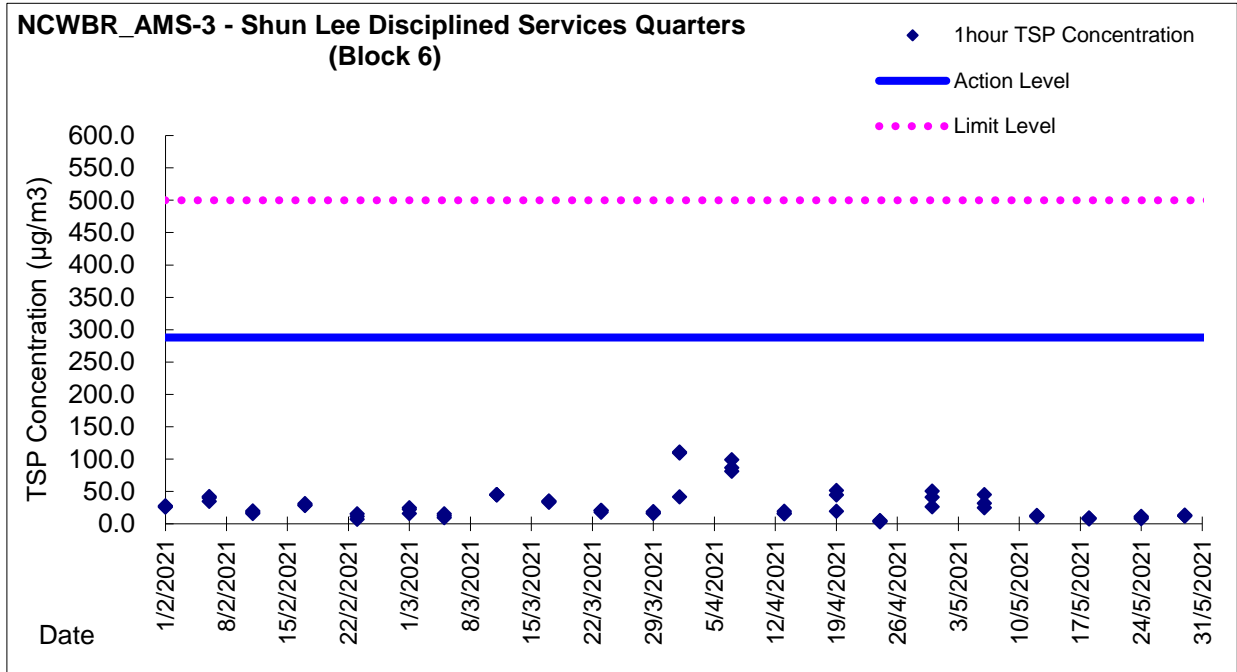


Graphic Presentation of TSP Result



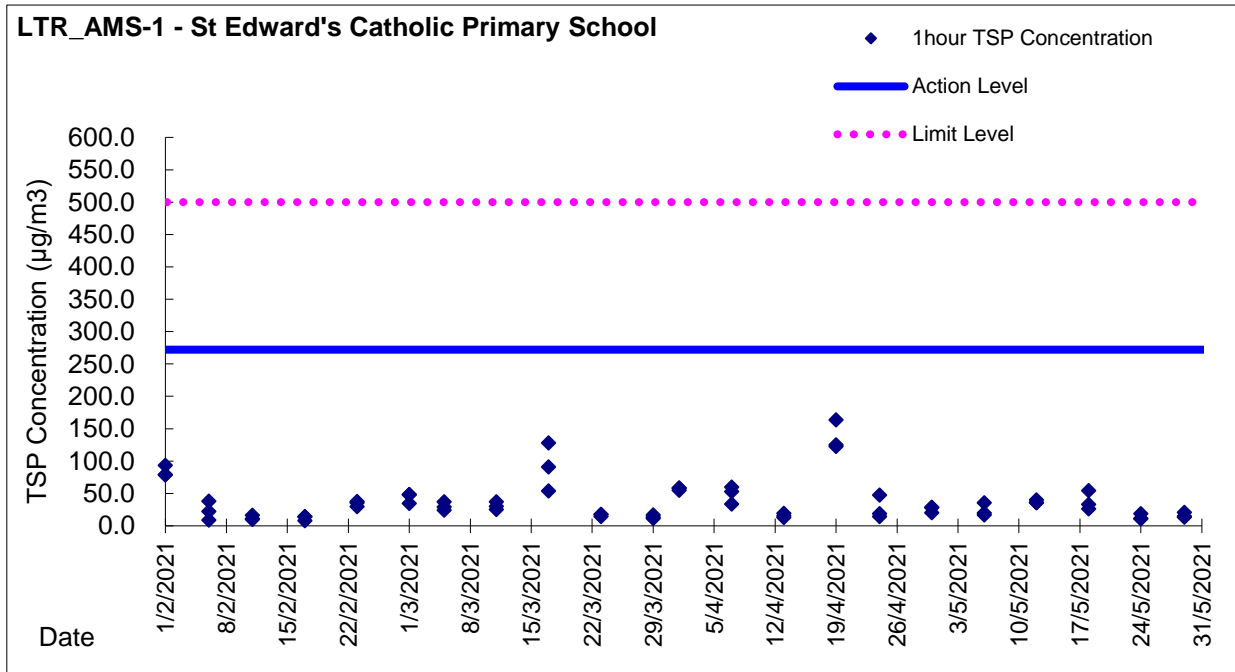
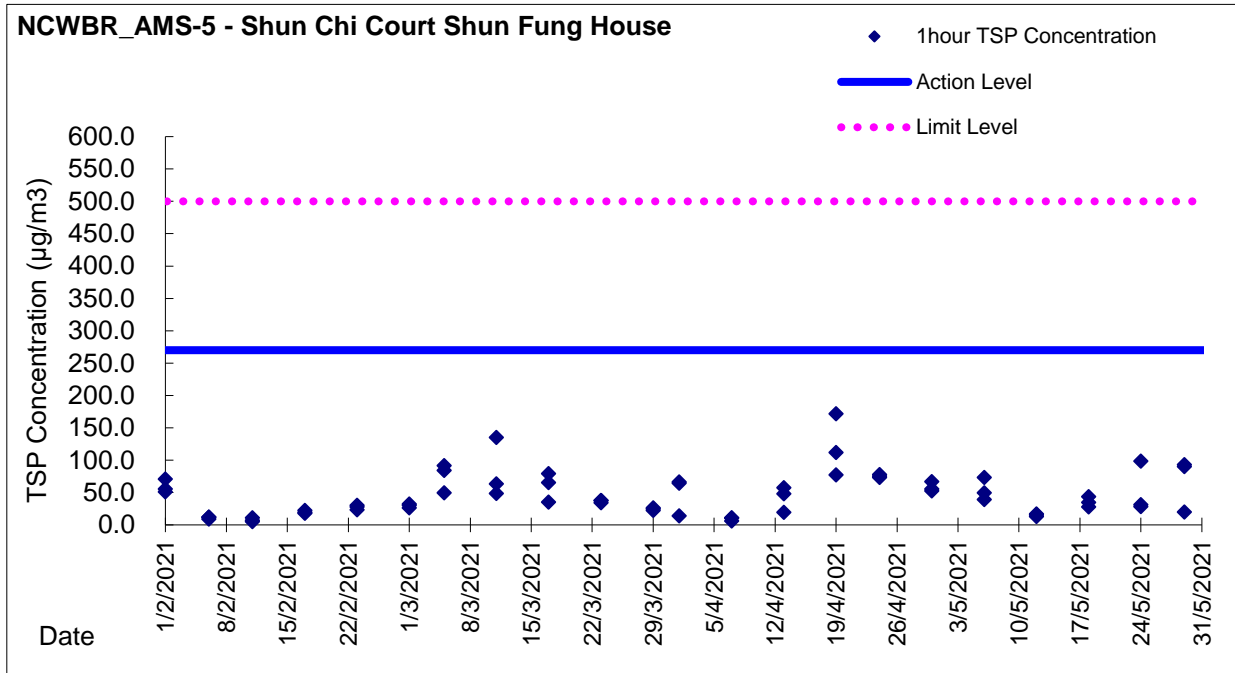


Graphic Presentation of TSP Result





Graphic Presentation of TSP Result





Graphic Presentation of TSP Result

