



Report on 1-hour TSP monitoring at NCWBR_AMS-1 - Shun Lee Fire Station

Action Level ($\mu\text{g}/\text{m}^3$) - 284.4
Limit Level ($\mu\text{g}/\text{m}^3$) - 500.0

Date	Weather Condition	Time	Mass Concentration ($\mu\text{g}/\text{m}^3$)
02-Jul-20	Fine	9:48	37.8
02-Jul-20	Fine	10:49	25.2
02-Jul-20	Fine	13:00	17.3
07-Jul-20	Fine	8:56	37.4
07-Jul-20	Fine	9:57	23.7
07-Jul-20	Fine	10:58	19.4
13-Jul-20	Fine	9:19	53.4
13-Jul-20	Fine	10:20	16.5
13-Jul-20	Fine	13:00	19.1
18-Jul-20	Fine	08:19	92.8
18-Jul-20	Fine	09:20	91.1
18-Jul-20	Fine	10:21	99.3
24-Jul-20	Fine	08:36	30.4
24-Jul-20	Fine	09:37	13.5
24-Jul-20	Fine	10:38	15.1
30-Jul-20	Fine	08:30	11.2
30-Jul-20	Fine	09:31	8.3
30-Jul-20	Fine	10:32	11.6



Report on 1-hour TSP monitoring at NCWBR_AMS-2 - Shun Lee Estate Lee Hang House

Action Level ($\mu\text{g}/\text{m}^3$) - 282.4
Limit Level ($\mu\text{g}/\text{m}^3$) - 500.0

Date	Weather Condition	Time	Mass Concentration ($\mu\text{g}/\text{m}^3$)
02-Jul-20	Fine	9:19	13.7
02-Jul-20	Fine	10:20	10.6
02-Jul-20	Fine	13:00	9.4
07-Jul-20	Fine	8:54	13.8
07-Jul-20	Fine	9:55	8.0
07-Jul-20	Fine	10:56	9.3
13-Jul-20	Fine	9:08	16.1
13-Jul-20	Fine	10:09	19.7
13-Jul-20	Fine	13:00	18.8
18-Jul-20	Fine	08:13	60.7
18-Jul-20	Fine	09:14	63.6
18-Jul-20	Fine	10:15	63.4
24-Jul-20	Fine	08:40	13.5
24-Jul-20	Fine	09:41	13.8
24-Jul-20	Fine	10:42	13.9
30-Jul-20	Fine	08:07	18.1
30-Jul-20	Fine	09:08	13.7
30-Jul-20	Fine	10:09	14.4

Report on 1-hour TSP monitoring at NCWBR_AMS-3 - Shun Lee Disciplined Services
 Quarters (Block 6)
 Action Level ($\mu\text{g}/\text{m}^3$) - 287.9
 Limit Level ($\mu\text{g}/\text{m}^3$) - 500.0

Date	Weather Condition	Time	Mass Concentration ($\mu\text{g}/\text{m}^3$)
02-Jul-20	Fine	9:39	13.7
02-Jul-20	Fine	10:40	12.1
02-Jul-20	Fine	13:00	14.1
07-Jul-20	Fine	8:49	6.7
07-Jul-20	Fine	9:50	9.9
07-Jul-20	Fine	10:51	13.1
13-Jul-20	Fine	9:17	6.3
13-Jul-20	Fine	10:18	9.3
13-Jul-20	Fine	13:00	9.6
18-Jul-20	Fine	08:08	25.3
18-Jul-20	Fine	09:09	25.0
18-Jul-20	Fine	10:10	24.9
24-Jul-20	Fine	08:54	16.3
24-Jul-20	Fine	09:55	17.6
24-Jul-20	Fine	10:56	17.1
30-Jul-20	Fine	08:40	3.8
30-Jul-20	Fine	09:41	3.4
30-Jul-20	Fine	10:42	4.3



Report on 1-hour TSP monitoring at NCWBR_AMS-4 - Sienna Garden

Action Level ($\mu\text{g}/\text{m}^3$) - 281.6
Limit Level ($\mu\text{g}/\text{m}^3$) - 500.0

Date	Weather Condition	Time	Mass Concentration ($\mu\text{g}/\text{m}^3$)
02-Jul-20	Fine	9:28	79.7
02-Jul-20	Fine	10:29	67.4
02-Jul-20	Fine	13:00	53.3
07-Jul-20	Fine	8:52	47.5
07-Jul-20	Fine	9:53	58.2
07-Jul-20	Fine	10:54	43.2
13-Jul-20	Fine	8:33	45.6
13-Jul-20	Fine	9:34	93.5
13-Jul-20	Fine	10:35	107.6
18-Jul-20	Fine	08:19	34.4
18-Jul-20	Fine	09:20	31.6
18-Jul-20	Fine	10:21	35.7
24-Jul-20	Fine	08:55	19.3
24-Jul-20	Fine	09:56	23.0
24-Jul-20	Fine	10:57	18.7
30-Jul-20	Fine	08:57	27.4
30-Jul-20	Fine	09:58	17.3
30-Jul-20	Fine	10:59	11.7



Report on 1-hour TSP monitoring at NCWBR_AMS-5 - Shun Chi Court Shun Fung

House

Action Level ($\mu\text{g}/\text{m}^3$) - 270.0

Limit Level ($\mu\text{g}/\text{m}^3$) - 500.0

Date	Weather Condition	Time	Mass Concentration ($\mu\text{g}/\text{m}^3$)
02-Jul-20	Fine	9:32	179.7
02-Jul-20	Fine	10:33	259.2
02-Jul-20	Fine	13:00	21.4
07-Jul-20	Fine	8:17	15.3
07-Jul-20	Fine	9:18	58.1
07-Jul-20	Fine	10:19	129.3
13-Jul-20	Fine	9:34	31.5
13-Jul-20	Fine	10:35	57.2
13-Jul-20	Fine	13:00	59.3
18-Jul-20	Fine	08:30	70.7
18-Jul-20	Fine	09:31	58.5
18-Jul-20	Fine	10:32	56.9
24-Jul-20	Fine	08:47	44.9
24-Jul-20	Fine	09:48	55.2
24-Jul-20	Fine	10:49	50.1
30-Jul-20	Fine	08:17	29.4
30-Jul-20	Fine	09:18	20.4
30-Jul-20	Fine	10:19	25.6



Report on 1-hour TSP monitoring at LTR_AMS-1 - St Edward's Catholic Primary School

Action Level ($\mu\text{g}/\text{m}^3$) - 272.1
Limit Level ($\mu\text{g}/\text{m}^3$) - 500.0

Date	Weather Condition	Time	Mass Concentration ($\mu\text{g}/\text{m}^3$)
02-Jul-20	Fine	10:58	35.8
02-Jul-20	Fine	13:00	27.0
02-Jul-20	Fine	14:01	28.4
07-Jul-20	Fine	9:00	17.8
07-Jul-20	Fine	10:01	21.6
07-Jul-20	Fine	13:00	19.4
13-Jul-20	Fine	10:23	17.5
13-Jul-20	Fine	13:00	17.1
13-Jul-20	Fine	14:02	17.5
18-Jul-20	Fine	8:45	22.6
18-Jul-20	Fine	09:46	23.2
18-Jul-20	Fine	10:47	23.2
24-Jul-20	Fine	08:33	15.9
24-Jul-20	Fine	09:34	16.6
24-Jul-20	Fine	10:35	28.1
30-Jul-20	Fine	08:46	20.1
30-Jul-20	Fine	09:47	10.9
30-Jul-20	Fine	10:48	10.9



Report on 1-hour TSP monitoring at LTR_AMS-2 - Environmental Protection
Department's Restored Landfill Site Office
Action Level ($\mu\text{g}/\text{m}^3$) - 281.1
Limit Level ($\mu\text{g}/\text{m}^3$) - 500.0

Date	Weather Condition	Time	Mass Concentration ($\mu\text{g}/\text{m}^3$)
02-Jul-20	Fine	10:26	26.8
02-Jul-20	Fine	13:00	19.4
02-Jul-20	Fine	14:01	19.6
07-Jul-20	Fine	10:30	76.1
07-Jul-20	Fine	13:00	44.5
07-Jul-20	Fine	14:01	77.5
13-Jul-20	Fine	10:10	66.7
13-Jul-20	Fine	13:00	23.0
13-Jul-20	Fine	14:01	36.5
18-Jul-20	Fine	08:48	48.8
18-Jul-20	Fine	09:49	59.4
18-Jul-20	Fine	10:50	40.8
24-Jul-20	Fine	08:57	44.8
24-Jul-20	Fine	09:58	82.4
24-Jul-20	Fine	10:59	23.9
30-Jul-20	Fine	08:09	27.0
30-Jul-20	Fine	09:10	13.0
30-Jul-20	Fine	10:11	10.8



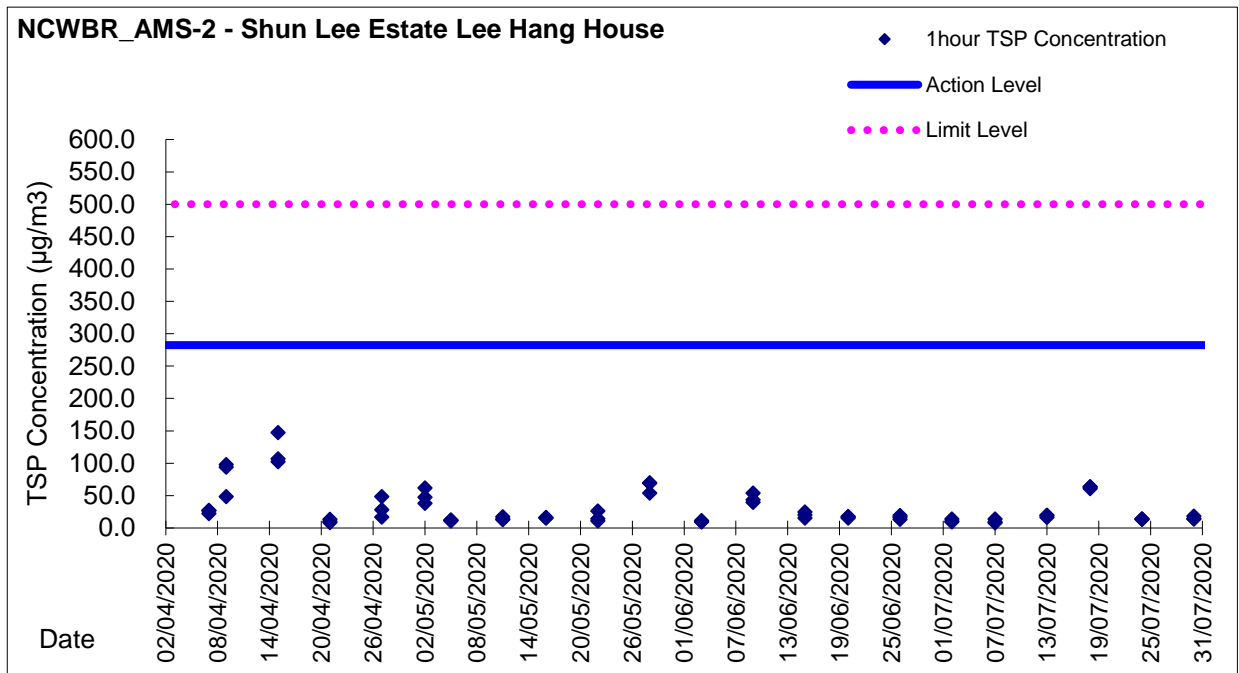
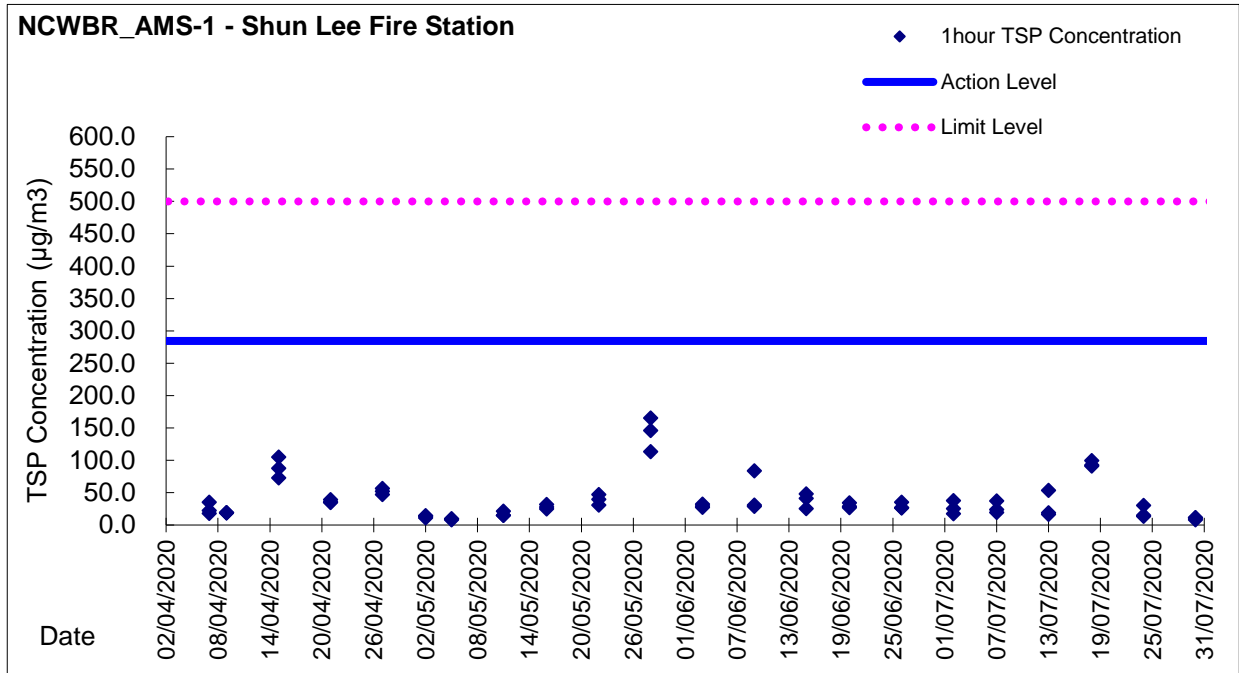
Report on 1-hour TSP monitoring at LTR_AMS-3 - Po Tat Estate Tat Kai House

Action Level ($\mu\text{g}/\text{m}^3$) - 285.1
Limit Level ($\mu\text{g}/\text{m}^3$) - 500.0

Date	Weather Condition	Time	Mass Concentration ($\mu\text{g}/\text{m}^3$)
02-Jul-20	Fine	10:35	40.6
02-Jul-20	Fine	13:00	28.5
02-Jul-20	Fine	14:01	32.8
07-Jul-20	Fine	10:17	25.2
07-Jul-20	Fine	13:00	18.6
07-Jul-20	Fine	14:01	14.6
13-Jul-20	Fine	10:08	32.0
13-Jul-20	Fine	13:00	12.2
13-Jul-20	Fine	14:01	15.6
18-Jul-20	Fine	08:55	101.4
18-Jul-20	Fine	09:56	85.2
18-Jul-20	Fine	10:57	102.3
24-Jul-20	Fine	10:21	13.9
24-Jul-20	Fine	13:00	13.8
24-Jul-20	Fine	14:01	14.9
30-Jul-20	Fine	08:48	19.2
30-Jul-20	Fine	09:49	12.6
30-Jul-20	Fine	10:50	10.8

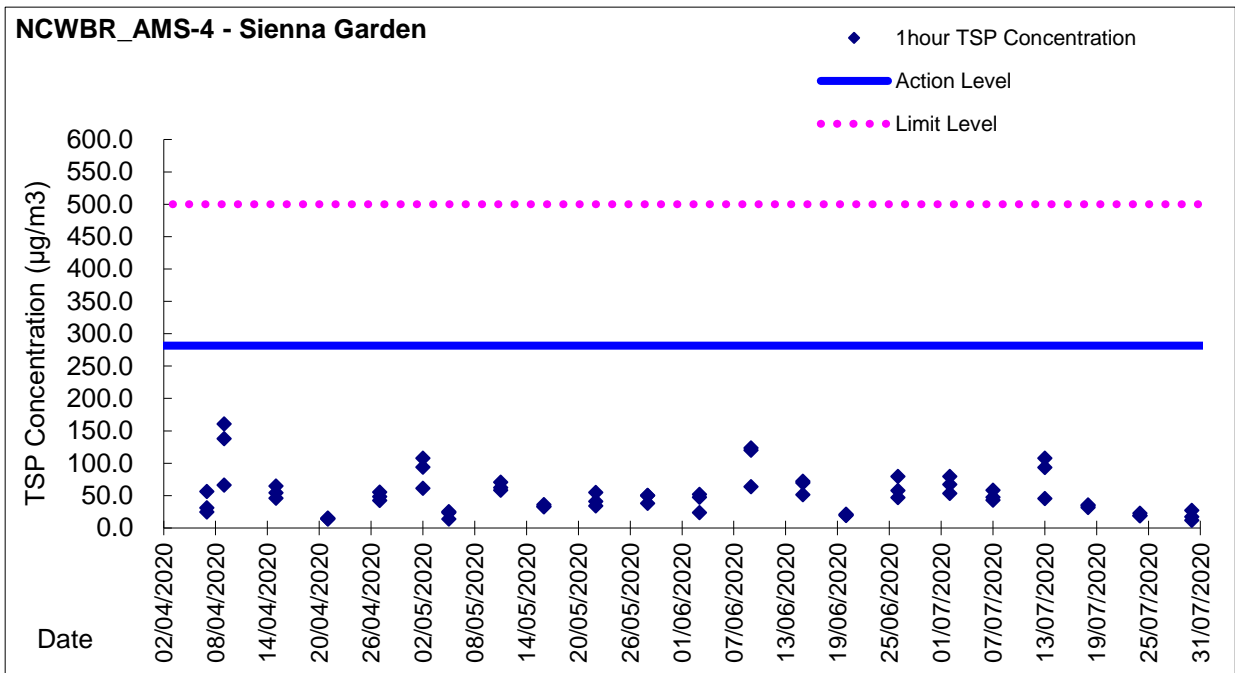
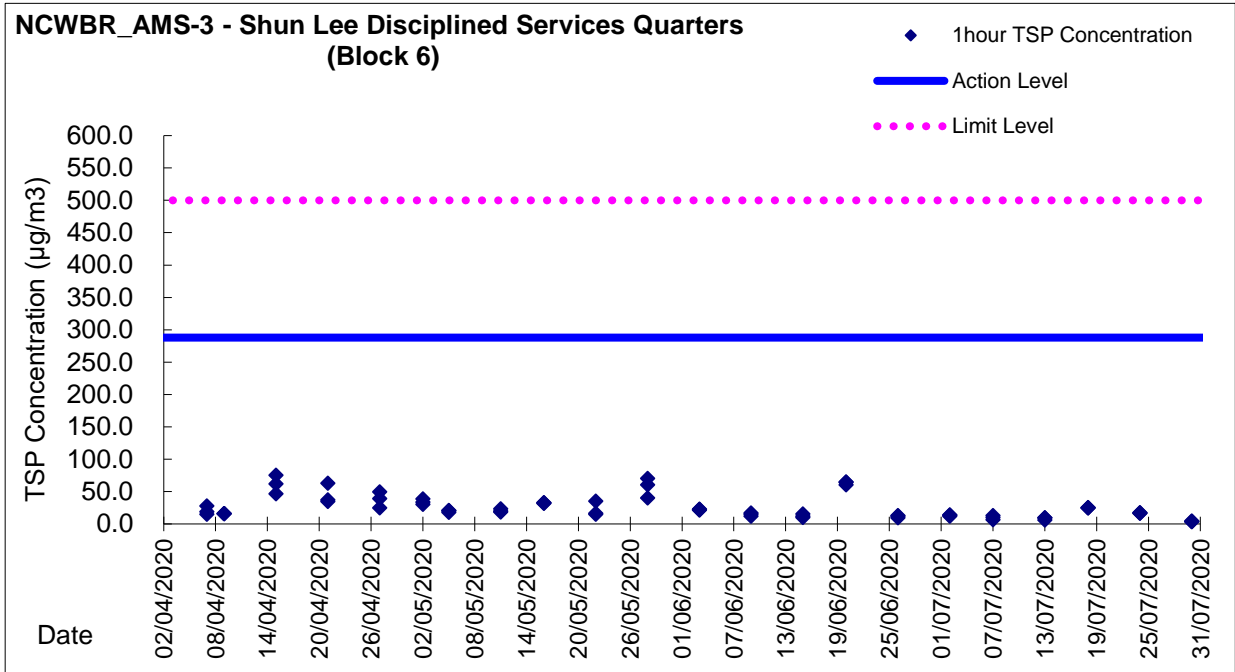


Graphic Presentation of TSP Result



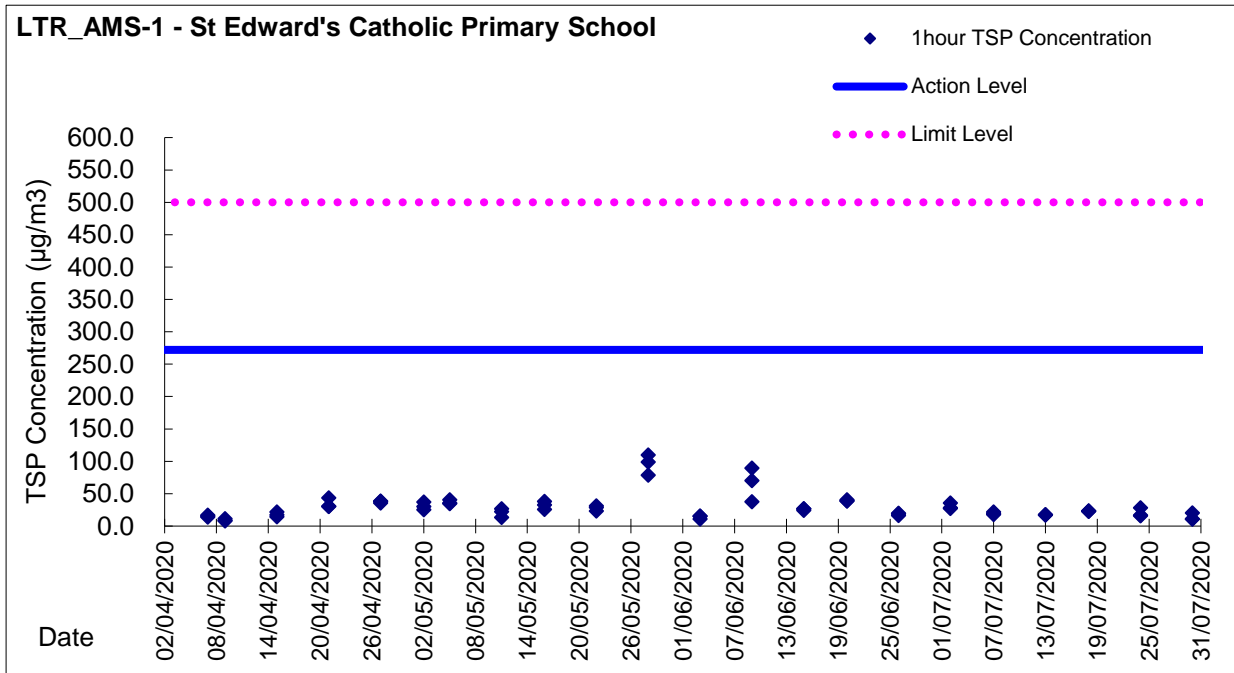
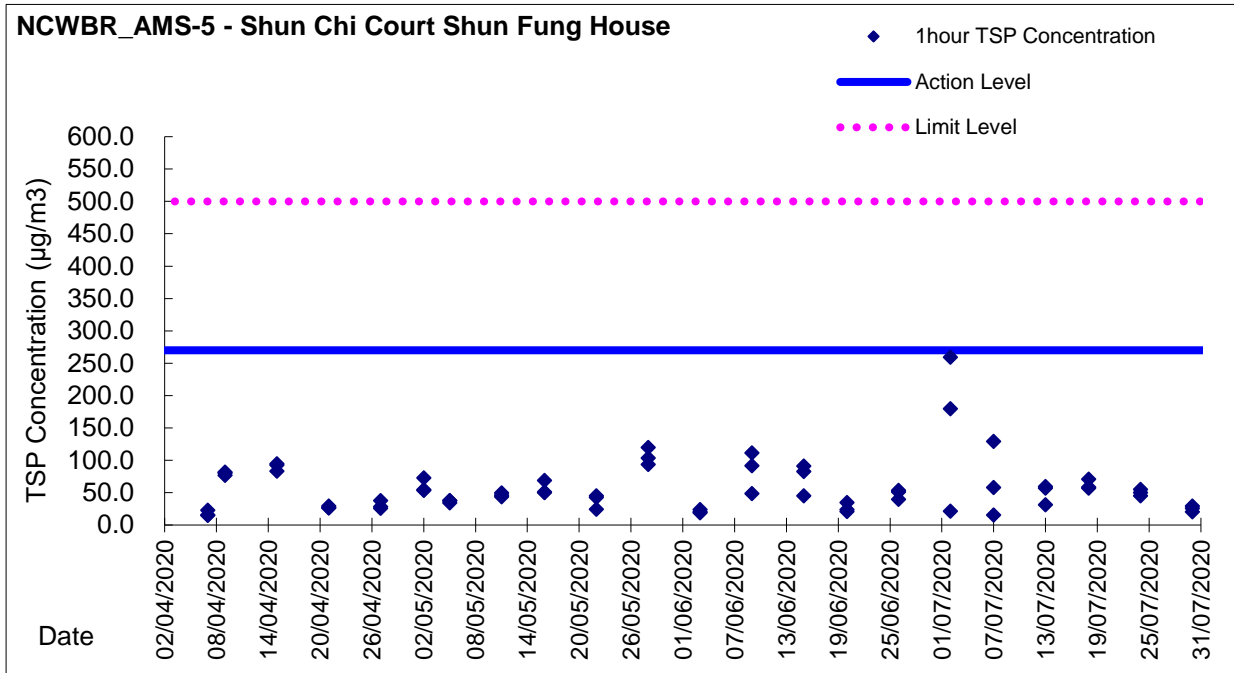


Graphic Presentation of TSP Result





Graphic Presentation of TSP Result





Graphic Presentation of TSP Result

