



Report on 1-hour TSP monitoring at NCWBR_AMS-1 - Shun Lee Fire Station

Action Level ($\mu\text{g}/\text{m}^3$) - 284.4
Limit Level ($\mu\text{g}/\text{m}^3$) - 500.0

Date	Weather Condition	Time	Mass Concentration ($\mu\text{g}/\text{m}^3$)
03-Jul-21	Fine	8:00	26.8
03-Jul-21	Fine	9:01	23.1
03-Jul-21	Fine	10:01	23.1
09-Jul-21	Fine	9:55	43.7
09-Jul-21	Fine	10:56	30.6
09-Jul-21	Fine	13:00	19.8
15-Jul-21	Fine	9:56	79.8
15-Jul-21	Fine	10:57	28.0
15-Jul-21	Fine	13:00	21.3
21-Jul-21	Fine	9:53	33.6
21-Jul-21	Fine	10:54	25.1
21-Jul-21	Fine	13:00	43.8
27-Jul-21	Fine	8:26	54.2
27-Jul-21	Fine	9:27	74.2
27-Jul-21	Fine	10:28	73.7



Report on 1-hour TSP monitoring at NCWBR_AMS-2 - Shun Lee Estate Lee Hang House

Action Level ($\mu\text{g}/\text{m}^3$) - 282.4
Limit Level ($\mu\text{g}/\text{m}^3$) - 500.0

Date	Weather Condition	Time	Mass Concentration ($\mu\text{g}/\text{m}^3$)
03-Jul-21	Fine	8:00	24.8
03-Jul-21	Fine	9:01	22.2
03-Jul-21	Fine	10:01	16.0
09-Jul-21	Fine	9:44	9.6
09-Jul-21	Fine	10:45	11.7
09-Jul-21	Fine	13:00	10.3
15-Jul-21	Fine	10:03	14.1
15-Jul-21	Fine	13:00	9.9
15-Jul-21	Fine	14:01	10.6
21-Jul-21	Fine	9:41	21.4
21-Jul-21	Fine	10:42	12.7
21-Jul-21	Fine	13:00	12.7
27-Jul-21	Fine	8:58	29.2
27-Jul-21	Fine	9:59	47.7
27-Jul-21	Fine	11:00	50.1



Report on 1-hour TSP monitoring at NCWBR_AMS-3 - Shun Lee Disciplined Services
Quarters (Block 6)
Action Level ($\mu\text{g}/\text{m}^3$) - 287.9
Limit Level ($\mu\text{g}/\text{m}^3$) - 500.0

Date	Weather Condition	Time	Mass Concentration ($\mu\text{g}/\text{m}^3$)
03-Jul-21	Fine	8:00	29.2
03-Jul-21	Fine	9:01	28.4
03-Jul-21	Fine	10:01	31.1
09-Jul-21	Fine	9:50	13.7
09-Jul-21	Fine	10:51	16.7
09-Jul-21	Fine	13:00	14.5
15-Jul-21	Fine	10:13	61.7
15-Jul-21	Fine	13:00	13.8
15-Jul-21	Fine	14:01	20.5
21-Jul-21	Fine	9:48	11.0
21-Jul-21	Fine	10:48	9.2
21-Jul-21	Fine	13:00	11.7
27-Jul-21	Fine	8:18	44.1
27-Jul-21	Fine	9:19	75.1
27-Jul-21	Fine	10:20	84.4



Report on 1-hour TSP monitoring at NCWBR_AMS-4 - Sienna Garden

Action Level ($\mu\text{g}/\text{m}^3$) - 281.6
Limit Level ($\mu\text{g}/\text{m}^3$) - 500.0

Date	Weather Condition	Time	Mass Concentration ($\mu\text{g}/\text{m}^3$)
03-Jul-21	Fine	8:17	26.7
03-Jul-21	Fine	9:18	28.0
03-Jul-21	Fine	10:19	32.9
09-Jul-21	Fine	9:53	8.3
09-Jul-21	Fine	10:54	8.1
09-Jul-21	Fine	13:00	6.0
15-Jul-21	Fine	9:38	10.6
15-Jul-21	Fine	10:39	13.0
15-Jul-21	Fine	13:00	14.4
21-Jul-21	Fine	8:31	21.0
21-Jul-21	Fine	9:32	18.8
21-Jul-21	Fine	10:33	14.1
27-Jul-21	Fine	8:05	30.1
27-Jul-21	Fine	9:06	39.1
27-Jul-21	Fine	10:07	46.1

Report on 1-hour TSP monitoring at NCWBR_AMS-5 - Shun Chi Court Shun Fung

House

Action Level ($\mu\text{g}/\text{m}^3$) - 270.0

Limit Level ($\mu\text{g}/\text{m}^3$) - 500.0

Date	Weather Condition	Time	Mass Concentration ($\mu\text{g}/\text{m}^3$)
03-Jul-21	Fine	8:24	64.5
03-Jul-21	Fine	9:25	55.3
03-Jul-21	Fine	10:26	51.8
09-Jul-21	Fine	9:43	80.8
09-Jul-21	Fine	10:44	38.7
09-Jul-21	Fine	13:00	41.7
15-Jul-21	Fine	9:14	47.8
15-Jul-21	Fine	10:15	28.7
15-Jul-21	Fine	13:00	70.8
21-Jul-21	Fine	9:49	57.7
21-Jul-21	Fine	10:50	38.5
21-Jul-21	Fine	13:00	75.9
27-Jul-21	Fine	8:19	50.3
27-Jul-21	Fine	9:20	66.2
27-Jul-21	Fine	10:21	60.7



Report on 1-hour TSP monitoring at LTR_AMS-1 - St Edward's Catholic Primary School

Action Level ($\mu\text{g}/\text{m}^3$) - 272.1
Limit Level ($\mu\text{g}/\text{m}^3$) - 500.0

Date	Weather Condition	Time	Mass Concentration ($\mu\text{g}/\text{m}^3$)
03-Jul-21	Fine	8:31	16.8
03-Jul-21	Fine	9:32	13.5
03-Jul-21	Fine	10:33	11.2
09-Jul-21	Fine	8:34	9.2
09-Jul-21	Fine	9:35	7.6
09-Jul-21	Fine	10:36	10.0
15-Jul-21	Fine	9:49	8.2
15-Jul-21	Fine	10:50	5.5
15-Jul-21	Fine	13:00	4.7
21-Jul-21	Fine	8:22	58.6
21-Jul-21	Fine	9:23	22.3
21-Jul-21	Fine	10:24	16.2
27-Jul-21	Fine	8:48	37.4
27-Jul-21	Fine	9:49	41.8
27-Jul-21	Fine	10:50	44.5



Report on 1-hour TSP monitoring at LTR_AMS-2 - Environmental Protection
Department's Restored Landfill Site Office
Action Level ($\mu\text{g}/\text{m}^3$) - 281.1
Limit Level ($\mu\text{g}/\text{m}^3$) - 500.0

Date	Weather Condition	Time	Mass Concentration ($\mu\text{g}/\text{m}^3$)
03-Jul-21	Fine	8:31	12.3
03-Jul-21	Fine	9:32	17.3
03-Jul-21	Fine	10:33	16.5
09-Jul-21	Fine	9:53	28.0
09-Jul-21	Fine	10:54	15.1
09-Jul-21	Fine	13:00	14.8
15-Jul-21	Fine	9:14	74.2
15-Jul-21	Fine	10:15	38.2
15-Jul-21	Fine	13:00	37.8
21-Jul-21	Fine	8:02	62.0
21-Jul-21	Fine	9:03	30.0
21-Jul-21	Fine	10:04	31.7
27-Jul-21	Fine	8:20	77.4
27-Jul-21	Fine	9:21	70.5
27-Jul-21	Fine	10:22	70.4

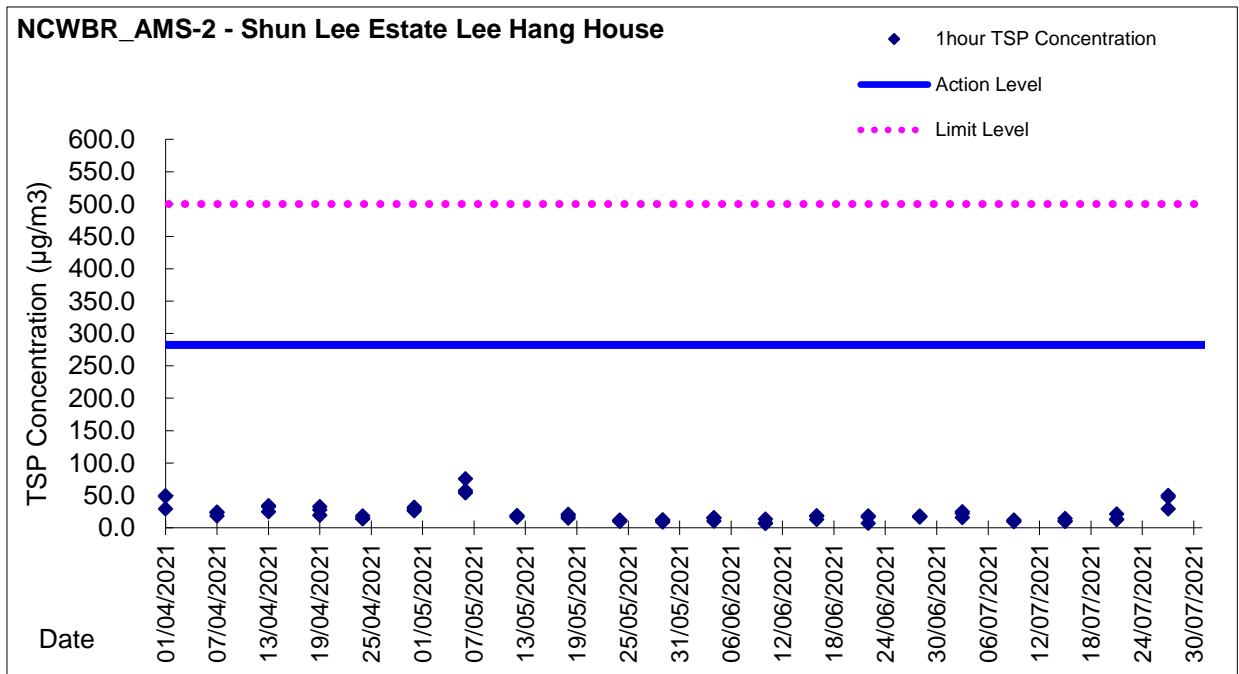
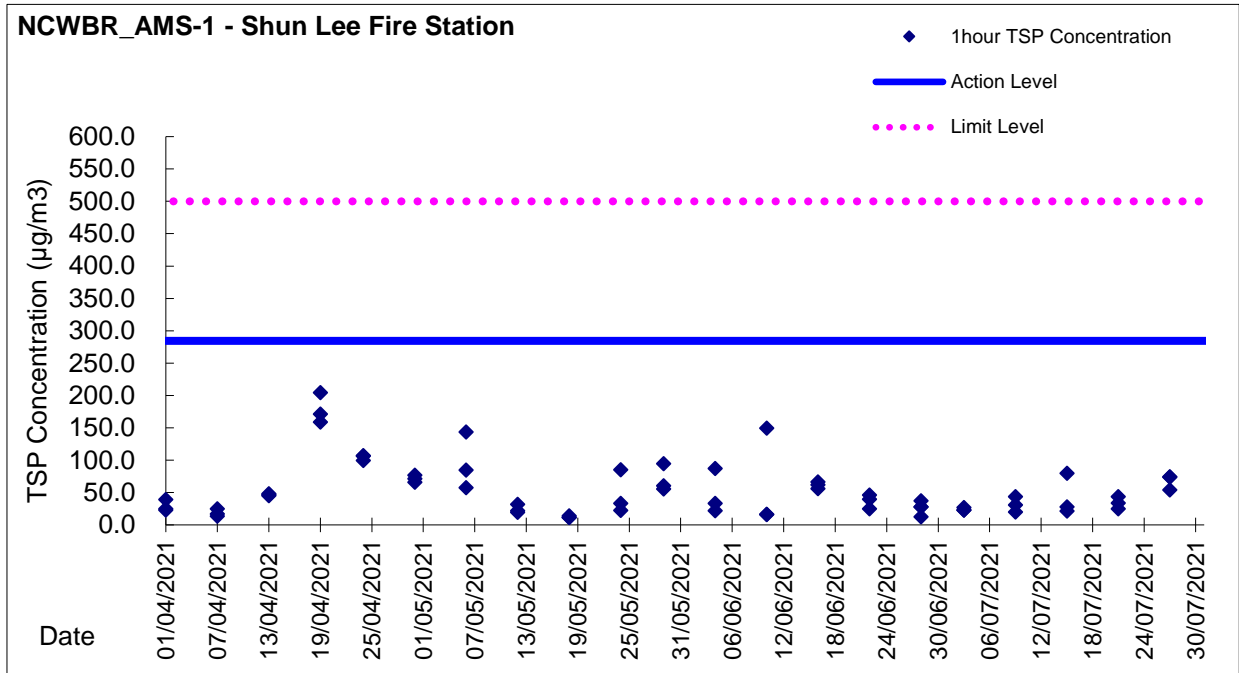
Report on 1-hour TSP monitoring at LTR_AMS-3 - Po Tat Estate Tat Kai House

Action Level ($\mu\text{g}/\text{m}^3$) - 285.1
 Limit Level ($\mu\text{g}/\text{m}^3$) - 500.0

Date	Weather Condition	Time	Mass Concentration ($\mu\text{g}/\text{m}^3$)
03-Jul-21	Fine	8:45	14.1
03-Jul-21	Fine	9:46	12.4
03-Jul-21	Fine	10:46	13.3
09-Jul-21	Fine	9:50	11.8
09-Jul-21	Fine	10:51	11.8
09-Jul-21	Fine	13:00	11.8
15-Jul-21	Fine	9:55	7.2
15-Jul-21	Fine	10:56	5.9
15-Jul-21	Fine	13:00	5.7
21-Jul-21	Fine	8:40	32.3
21-Jul-21	Fine	9:41	20.8
21-Jul-21	Fine	10:43	19.7
27-Jul-21	Fine	8:25	38.5
27-Jul-21	Fine	9:26	23.3
27-Jul-21	Fine	10:27	22.8

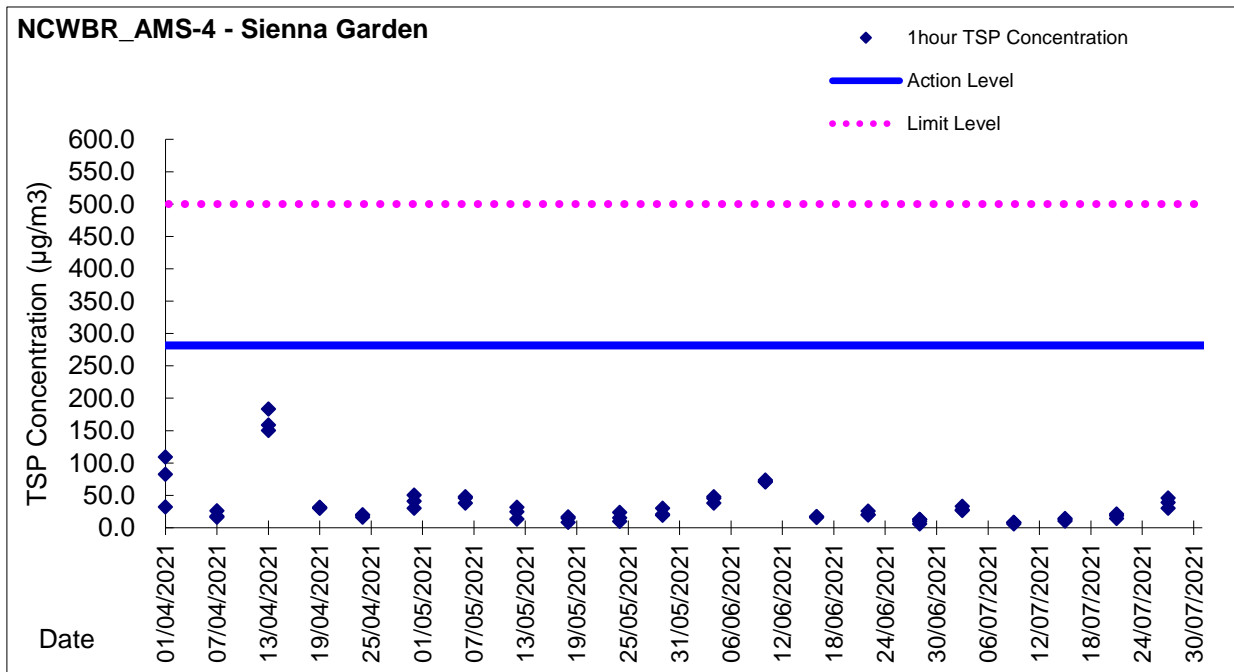
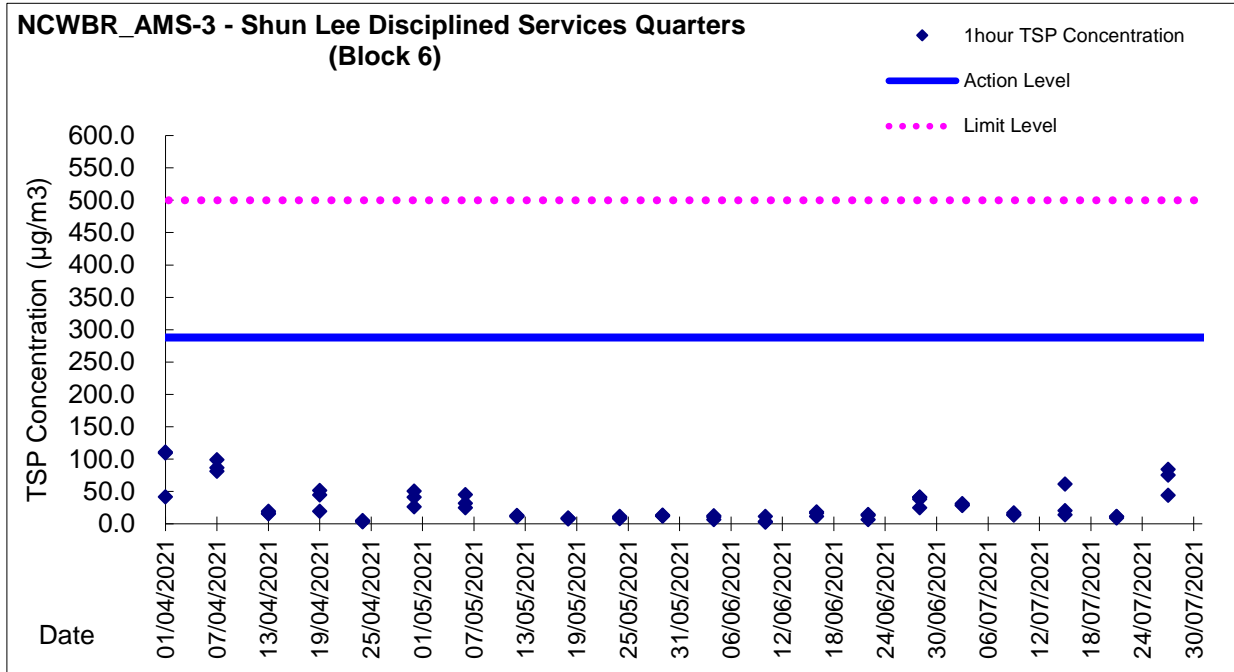


Graphic Presentation of TSP Result



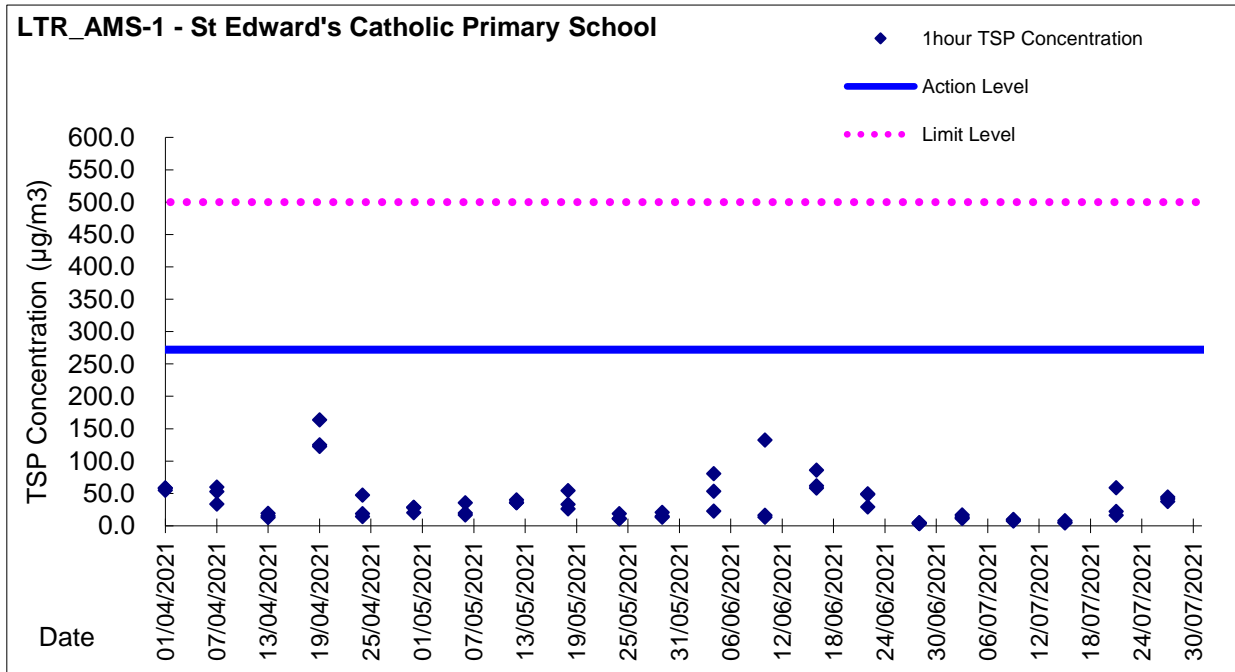
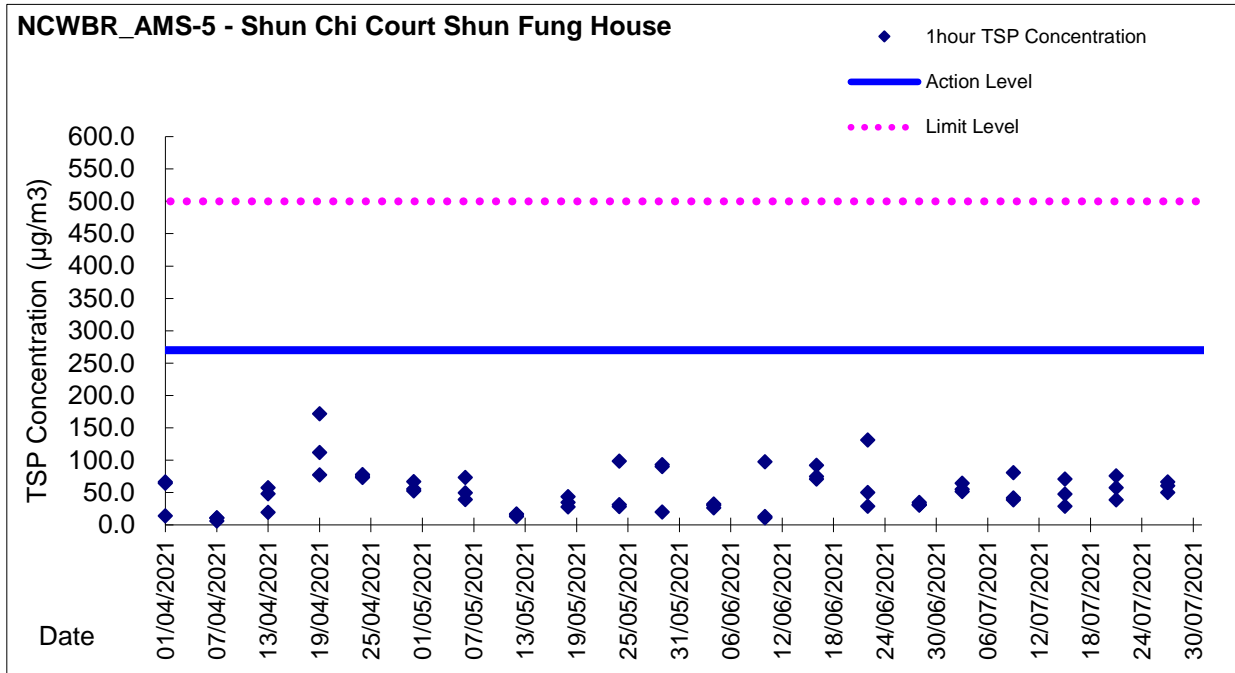


Graphic Presentation of TSP Result





Graphic Presentation of TSP Result





Graphic Presentation of TSP Result

