



Report on 1-hour TSP monitoring at NCWBR_AMS-1 - Shun Lee Fire Station

Action Level ($\mu\text{g}/\text{m}^3$) - 284.4
Limit Level ($\mu\text{g}/\text{m}^3$) - 500.0

Date	Weather Condition	Time	Mass Concentration ($\mu\text{g}/\text{m}^3$)
01-Aug-19	Rainy	8:48	62.6
01-Aug-19	Rainy	9:49	55.3
01-Aug-19	Rainy	10:50	60.8
07-Aug-19	Cloudy	8:01	6.7
07-Aug-19	Cloudy	9:02	12.5
07-Aug-19	Cloudy	10:03	7.9
13-Aug-19	Fine	08:43	13.5
13-Aug-19	Fine	09:44	6.6
13-Aug-19	Fine	10:45	12.7
19-Aug-19	Fine	09:34	27.6
19-Aug-19	Fine	10:35	34.9
19-Aug-19	Fine	13:00	35.5
24-Aug-19	Fine	08:00	156.9
24-Aug-19	Fine	09:01	137.8
24-Aug-19	Fine	10:02	111.6
30-Aug-19	Fine	08:05	6.9
30-Aug-19	Fine	09:06	5.5
30-Aug-19	Fine	10:07	10.4



Report on 1-hour TSP monitoring at NCWBR_AMS-2 - Shun Lee Estate Lee Hang House

Action Level ($\mu\text{g}/\text{m}^3$) - 282.4
Limit Level ($\mu\text{g}/\text{m}^3$) - 500.0

Date	Weather Condition	Time	Mass Concentration ($\mu\text{g}/\text{m}^3$)
01-Aug-19	Rainy	8:28	42.4
01-Aug-19	Rainy	9:29	34.2
01-Aug-19	Rainy	10:30	25.5
07-Aug-19	Cloudy	8:17	54.4
07-Aug-19	Cloudy	9:18	50.3
07-Aug-19	Cloudy	10:19	52.6
13-Aug-19	Fine	08:16	11.9
13-Aug-19	Fine	09:17	8.9
13-Aug-19	Fine	10:18	11.7
19-Aug-19	Fine	09:46	42.2
19-Aug-19	Fine	10:47	38.9
19-Aug-19	Fine	13:00	42.8
24-Aug-19	Fine	08:00	104.2
24-Aug-19	Fine	09:01	101.1
24-Aug-19	Fine	10:02	100.6
30-Aug-19	Fine	08:15	14.3
30-Aug-19	Fine	09:16	16.0
30-Aug-19	Fine	10:17	21.7



Report on 1-hour TSP monitoring at NCWBR_AMS-3 - Shun Lee Disciplined Services
Quarters (Block 6)
Action Level ($\mu\text{g}/\text{m}^3$) - 287.9
Limit Level ($\mu\text{g}/\text{m}^3$) - 500.0

Date	Weather Condition	Time	Mass Concentration ($\mu\text{g}/\text{m}^3$)
01-Aug-19	Rainy	8:08	42.4
01-Aug-19	Rainy	9:09	44.6
01-Aug-19	Rainy	10:10	32.9
07-Aug-19	Cloudy	8:42	8.1
07-Aug-19	Cloudy	9:43	11.7
07-Aug-19	Cloudy	10:44	8.8
13-Aug-19	Fine	08:49	15.4
13-Aug-19	Fine	09:50	11.6
13-Aug-19	Fine	10:51	16.2
19-Aug-19	Fine	10:23	20.1
19-Aug-19	Fine	13:00	24.3
19-Aug-19	Fine	14:01	25.4
24-Aug-19	Fine	08:10	159.9
24-Aug-19	Fine	09:11	139.3
24-Aug-19	Fine	10:12	135.5
30-Aug-19	Fine	08:53	6.8
30-Aug-19	Fine	09:54	7.6
30-Aug-19	Fine	10:55	11.5



Report on 1-hour TSP monitoring at NCWBR_AMS-4 - Sienna Garden

Action Level ($\mu\text{g}/\text{m}^3$) - 281.6
Limit Level ($\mu\text{g}/\text{m}^3$) - 500.0

Date	Weather Condition	Time	Mass Concentration ($\mu\text{g}/\text{m}^3$)
01-Aug-19	Rainy	8:03	44.4
01-Aug-19	Rainy	9:04	74.3
01-Aug-19	Rainy	10:05	48.9
07-Aug-19	Cloudy	8:22	5.1
07-Aug-19	Cloudy	9:23	9.7
07-Aug-19	Cloudy	10:24	6.1
13-Aug-19	Fine	08:27	9.4
13-Aug-19	Fine	09:28	3.8
13-Aug-19	Fine	10:29	7.4
19-Aug-19	Fine	10:58	24.6
19-Aug-19	Fine	13:00	31.0
19-Aug-19	Fine	14:01	29.7
24-Aug-19	Fine	08:07	62.2
24-Aug-19	Fine	09:08	74.4
24-Aug-19	Fine	10:09	64.2
30-Aug-19	Fine	08:37	22.0
30-Aug-19	Fine	09:38	23.3
30-Aug-19	Fine	10:39	23.0

Report on 1-hour TSP monitoring at NCWBR_AMS-5 - Shun Chi Court Shun Fung

House

Action Level ($\mu\text{g}/\text{m}^3$) - 270.0

Limit Level ($\mu\text{g}/\text{m}^3$) - 500.0

Date	Weather Condition	Time	Mass Concentration ($\mu\text{g}/\text{m}^3$)
01-Aug-19	Rainy	8:18	100.2
01-Aug-19	Rainy	9:19	75.9
01-Aug-19	Rainy	10:20	76.4
07-Aug-19	Cloudy	8:10	3.8
07-Aug-19	Cloudy	9:11	8.1
07-Aug-19	Cloudy	10:12	5.7
13-Aug-19	Fine	08:36	10.8
13-Aug-19	Fine	09:37	5.1
13-Aug-19	Fine	10:38	9.1
19-Aug-19	Fine	09:57	48.9
19-Aug-19	Fine	10:58	25.3
19-Aug-19	Fine	13:00	25.4
24-Aug-19	Fine	08:00	53.9
24-Aug-19	Fine	09:01	69.1
24-Aug-19	Fine	10:02	44.3
30-Aug-19	Fine	08:15	10.0
30-Aug-19	Fine	09:16	9.4
30-Aug-19	Fine	10:17	11.9



Report on 1-hour TSP monitoring at LTR_AMS-1 - St Edward's Catholic Primary School

Action Level ($\mu\text{g}/\text{m}^3$) - 272.1
Limit Level ($\mu\text{g}/\text{m}^3$) - 500.0

Date	Weather Condition	Time	Mass Concentration ($\mu\text{g}/\text{m}^3$)
01-Aug-19	Rainy	8:43	51.3
01-Aug-19	Rainy	9:44	71.2
01-Aug-19	Rainy	10:45	52.7
07-Aug-19	Cloudy	13:00	10.6
07-Aug-19	Cloudy	14:01	10.0
07-Aug-19	Cloudy	15:02	10.5
13-Aug-19	Fine	08:59	11.0
13-Aug-19	Fine	10:00	8.3
13-Aug-19	Fine	11:01	11.6
19-Aug-19	Fine	13:00	22.4
19-Aug-19	Fine	14:01	23.9
19-Aug-19	Fine	15:02	26.0
24-Aug-19	Fine	08:33	191.7
24-Aug-19	Fine	09:34	191.0
24-Aug-19	Fine	10:35	168.6
30-Aug-19	Fine	08:52	36.7
30-Aug-19	Fine	09:53	35.1
30-Aug-19	Fine	10:54	32.1



Report on 1-hour TSP monitoring at LTR_AMS-2 - Environmental Protection
Department's Restored Landfill Site Office
Action Level ($\mu\text{g}/\text{m}^3$) - 281.1
Limit Level ($\mu\text{g}/\text{m}^3$) - 500.0

Date	Weather Condition	Time	Mass Concentration ($\mu\text{g}/\text{m}^3$)
01-Aug-19	Rainy	8:48	102.6
01-Aug-19	Rainy	9:49	121.7
01-Aug-19	Rainy	10:50	116.8
07-Aug-19	Cloudy	13:11	7.3
07-Aug-19	Cloudy	14:12	6.6
07-Aug-19	Cloudy	15:13	6.1
13-Aug-19	Fine	08:55	13.1
13-Aug-19	Fine	09:56	6.0
13-Aug-19	Fine	10:57	11.5
19-Aug-19	Fine	13:00	20.2
19-Aug-19	Fine	14:01	22.2
19-Aug-19	Fine	15:02	37.8
24-Aug-19	Fine	08:27	54.1
24-Aug-19	Fine	09:28	56.5
24-Aug-19	Fine	10:29	62.7
30-Aug-19	Fine	08:53	21.0
30-Aug-19	Fine	09:54	14.6
30-Aug-19	Fine	10:55	14.4



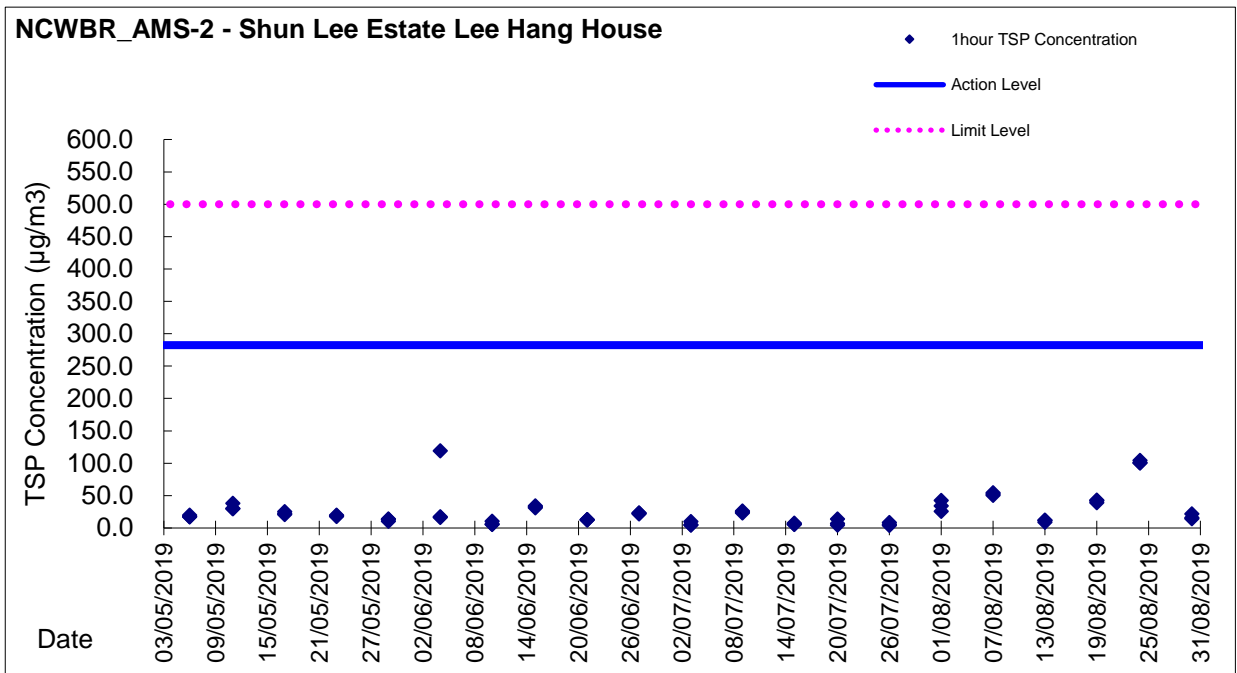
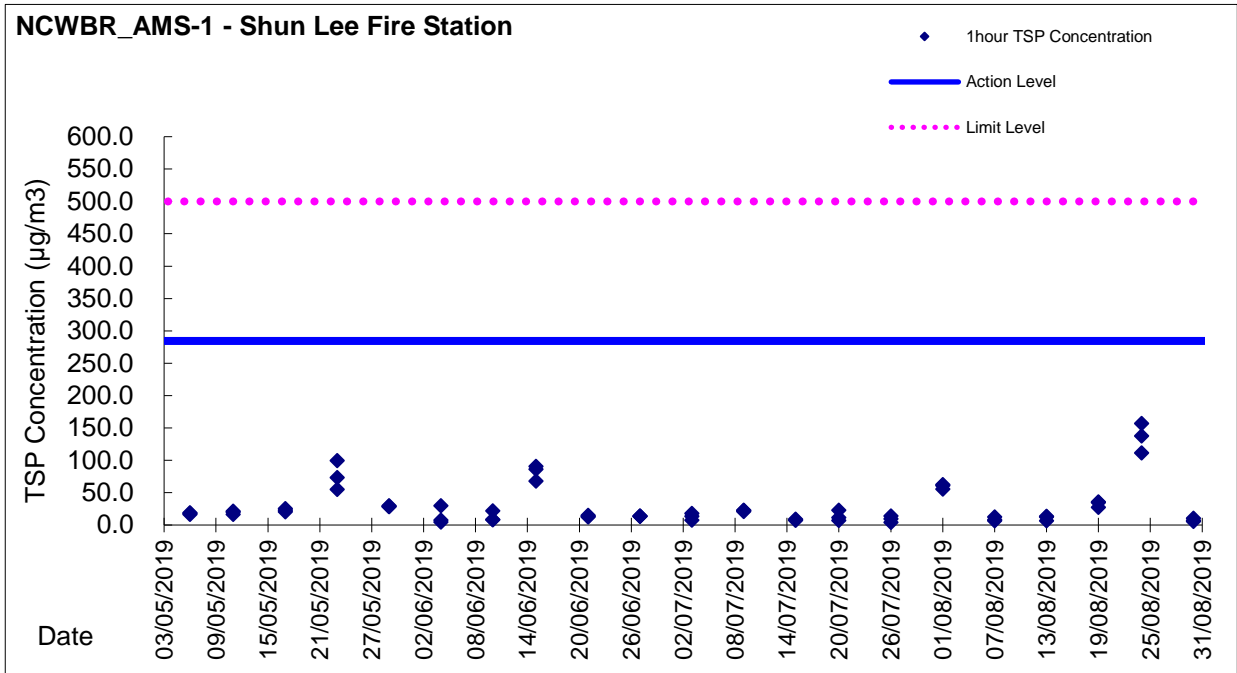
Report on 1-hour TSP monitoring at LTR_AMS-3 - Po Tat Estate Tat Kai House

Action Level ($\mu\text{g}/\text{m}^3$) - 285.1
Limit Level ($\mu\text{g}/\text{m}^3$) - 500.0

Date	Weather Condition	Time	Mass Concentration ($\mu\text{g}/\text{m}^3$)
01-Aug-19	Rainy	8:53	35.1
01-Aug-19	Rainy	9:54	31.1
01-Aug-19	Rainy	10:55	23.9
07-Aug-19	Cloudy	13:05	20.9
07-Aug-19	Cloudy	14:06	30.4
07-Aug-19	Cloudy	15:07	24.2
13-Aug-19	Fine	09:00	17.8
13-Aug-19	Fine	10:01	12.5
13-Aug-19	Fine	11:02	21.2
19-Aug-19	Fine	13:00	16.8
19-Aug-19	Fine	14:01	19.5
19-Aug-19	Fine	15:02	18.6
24-Aug-19	Fine	08:28	164.1
24-Aug-19	Fine	09:29	299.1
24-Aug-19	Fine	10:31	241.7
30-Aug-19	Fine	08:47	11.1
30-Aug-19	Fine	09:48	16.1
30-Aug-19	Fine	10:49	22.4

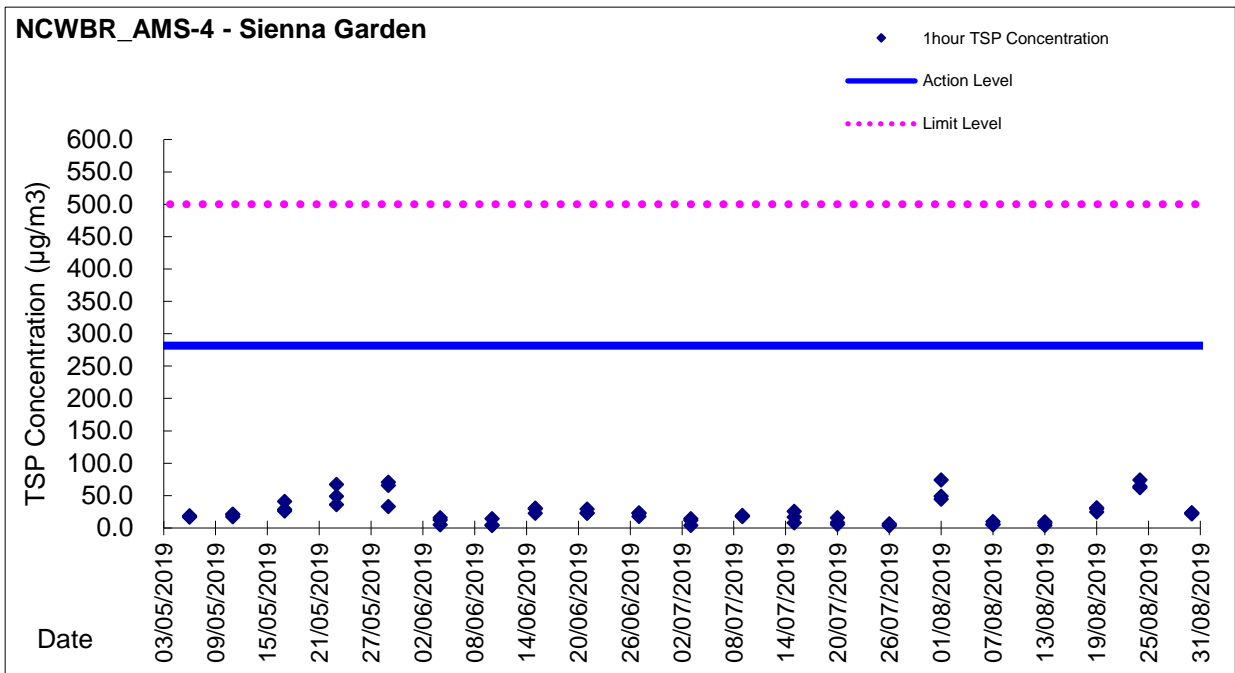
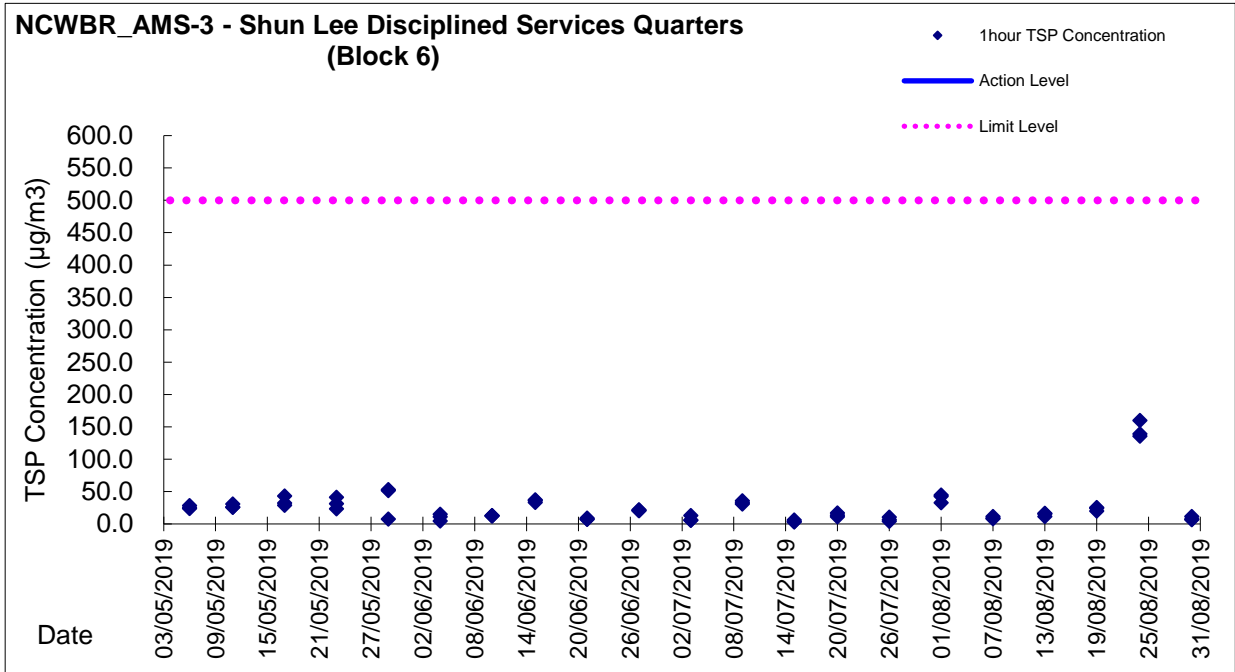


Graphic Presentation of TSP Result



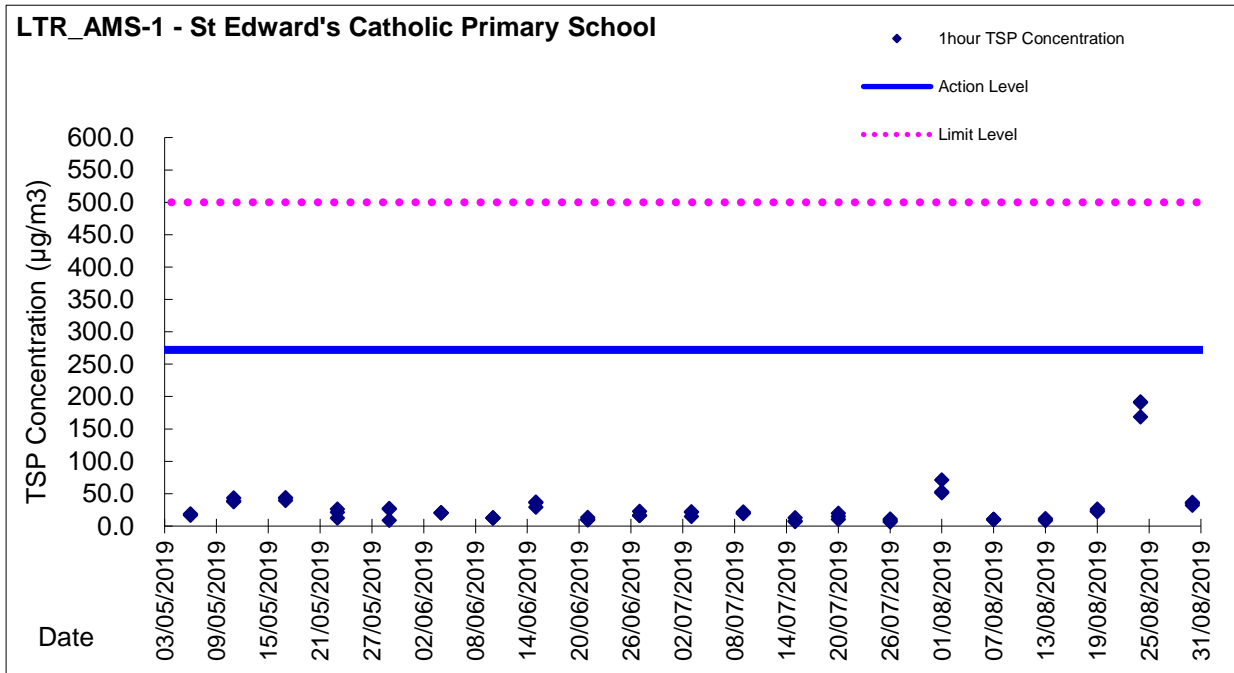
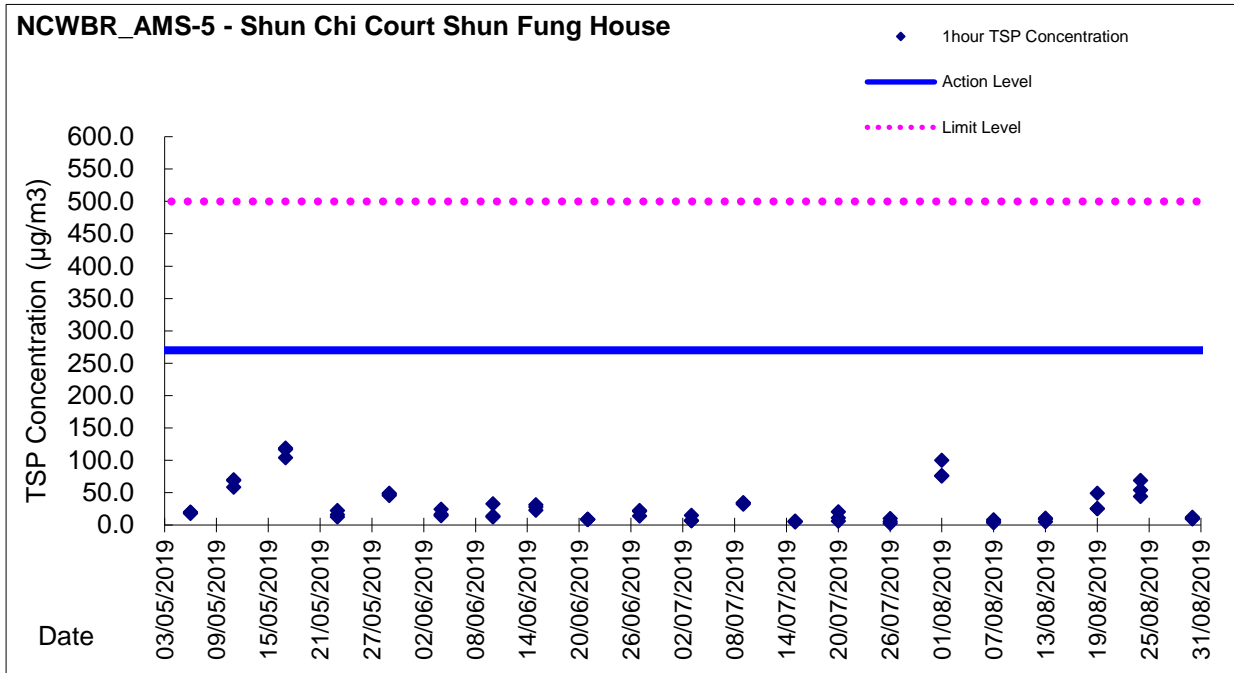


Graphic Presentation of TSP Result





Graphic Presentation of TSP Result





Graphic Presentation of TSP Result

