



Report on 1-hour TSP monitoring at NCWBR_AMS-1 - Shun Lee Fire Station

Action Level ($\mu\text{g}/\text{m}^3$) - 284.4
Limit Level ($\mu\text{g}/\text{m}^3$) - 500.0

Date	Weather Condition	Time	Mass Concentration ($\mu\text{g}/\text{m}^3$)
05-Sep-19	Fine	8:05	14.3
05-Sep-19	Fine	9:06	15.4
05-Sep-19	Fine	10:07	18.0
11-Sep-19	Fine	8:00	35.1
11-Sep-19	Fine	9:01	35.3
11-Sep-19	Fine	10:02	36.8
17-Sep-19	Fine	09:34	90.8
17-Sep-19	Fine	10:35	77.7
17-Sep-19	Fine	13:01	86.6
23-Sep-19	Fine	08:26	73.9
23-Sep-19	Fine	09:28	76.0
23-Sep-19	Fine	10:30	75.8
28-Sep-19	Fine	08:12	92.4
28-Sep-19	Fine	09:14	96.4
28-Sep-19	Fine	10:16	89.9



Report on 1-hour TSP monitoring at NCWBR_AMS-2 - Shun Lee Estate Lee Hang House

Action Level ($\mu\text{g}/\text{m}^3$) - 282.4
Limit Level ($\mu\text{g}/\text{m}^3$) - 500.0

Date	Weather Condition	Time	Mass Concentration ($\mu\text{g}/\text{m}^3$)
05-Sep-19	Fine	8:15	9.9
05-Sep-19	Fine	9:16	16.9
05-Sep-19	Fine	10:17	16.0
11-Sep-19	Fine	8:20	16.2
11-Sep-19	Fine	9:21	13.0
11-Sep-19	Fine	10:22	10.3
17-Sep-19	Fine	13:00	39.7
17-Sep-19	Fine	14:01	39.8
17-Sep-19	Fine	15:02	54.3
23-Sep-19	Fine	08:07	14.2
23-Sep-19	Fine	09:08	18.1
23-Sep-19	Fine	10:09	18.2
28-Sep-19	Fine	08:01	100.1
28-Sep-19	Fine	09:02	131.3
28-Sep-19	Fine	10:03	71.5



Report on 1-hour TSP monitoring at NCWBR_AMS-3 - Shun Lee Disciplined Services
Quarters (Block 6)
Action Level ($\mu\text{g}/\text{m}^3$) - 287.9
Limit Level ($\mu\text{g}/\text{m}^3$) - 500.0

Date	Weather Condition	Time	Mass Concentration ($\mu\text{g}/\text{m}^3$)
05-Sep-19	Fine	8:02	26.5
05-Sep-19	Fine	9:03	27.2
05-Sep-19	Fine	10:04	28.4
11-Sep-19	Fine	8:22	35.5
11-Sep-19	Fine	9:23	35.0
11-Sep-19	Fine	10:24	33.0
17-Sep-19	Fine	09:43	70.8
17-Sep-19	Fine	10:45	60.0
17-Sep-19	Fine	13:00	63.4
23-Sep-19	Fine	08:17	28.9
23-Sep-19	Fine	09:18	30.7
23-Sep-19	Fine	10:19	30.3
28-Sep-19	Fine	08:00	69.1
28-Sep-19	Fine	09:01	67.8
28-Sep-19	Fine	10:02	42.1



Report on 1-hour TSP monitoring at NCWBR_AMS-4 - Sienna Garden

Action Level ($\mu\text{g}/\text{m}^3$) - 281.6
Limit Level ($\mu\text{g}/\text{m}^3$) - 500.0

Date	Weather Condition	Time	Mass Concentration ($\mu\text{g}/\text{m}^3$)
05-Sep-19	Fine	8:05	14.7
05-Sep-19	Fine	9:06	22.4
05-Sep-19	Fine	10:07	25.3
11-Sep-19	Fine	8:11	26.4
11-Sep-19	Fine	9:12	19.4
11-Sep-19	Fine	10:13	12.3
17-Sep-19	Fine	10:14	42.1
17-Sep-19	Fine	13:00	47.5
17-Sep-19	Fine	14:01	53.4
23-Sep-19	Fine	08:34	25.4
23-Sep-19	Fine	09:35	28.2
23-Sep-19	Fine	10:36	40.7
28-Sep-19	Fine	09:13	55.6
28-Sep-19	Fine	10:14	40.7
28-Sep-19	Fine	11:15	40.8



Report on 1-hour TSP monitoring at NCWBR_AMS-5 - Shun Chi Court Shun Fung

House

Action Level ($\mu\text{g}/\text{m}^3$) - 270.0

Limit Level ($\mu\text{g}/\text{m}^3$) - 500.0

Date	Weather Condition	Time	Mass Concentration ($\mu\text{g}/\text{m}^3$)
05-Sep-19	Fine	8:12	54.1
05-Sep-19	Fine	9:13	52.5
05-Sep-19	Fine	10:14	54.2
11-Sep-19	Fine	8:00	15.5
11-Sep-19	Fine	9:01	12.3
11-Sep-19	Fine	10:02	24.9
17-Sep-19	Fine	09:47	34.5
17-Sep-19	Fine	10:48	32.2
17-Sep-19	Fine	13:00	35.3
23-Sep-19	Fine	08:22	46.0
23-Sep-19	Fine	09:23	56.7
23-Sep-19	Fine	10:24	56.9
28-Sep-19	Fine	08:00	39.3
28-Sep-19	Fine	09:01	46.0
28-Sep-19	Fine	10:02	39.6



Report on 1-hour TSP monitoring at LTR_AMS-1 - St Edward's Catholic Primary School

Action Level ($\mu\text{g}/\text{m}^3$) - 272.1
Limit Level ($\mu\text{g}/\text{m}^3$) - 500.0

Date	Weather Condition	Time	Mass Concentration ($\mu\text{g}/\text{m}^3$)
05-Sep-19	Fine	13:00	19.1
05-Sep-19	Fine	14:01	14.0
05-Sep-19	Fine	15:02	13.2
11-Sep-19	Fine	8:38	24.1
11-Sep-19	Fine	9:39	24.9
11-Sep-19	Fine	10:40	25.0
17-Sep-19	Fine	13:00	51.4
17-Sep-19	Fine	14:01	49.7
17-Sep-19	Fine	15:02	51.3
23-Sep-19	Fine	08:52	14.8
23-Sep-19	Fine	09:53	16.9
23-Sep-19	Fine	10:54	18.3
28-Sep-19	Fine	08:20	26.6
28-Sep-19	Fine	09:21	20.4
28-Sep-19	Fine	10:22	41.7



Report on 1-hour TSP monitoring at LTR_AMS-2 - Environmental Protection
Department's Restored Landfill Site Office
Action Level ($\mu\text{g}/\text{m}^3$) - 281.1
Limit Level ($\mu\text{g}/\text{m}^3$) - 500.0

Date	Weather Condition	Time	Mass Concentration ($\mu\text{g}/\text{m}^3$)
05-Sep-19	Fine	13:00	15.3
05-Sep-19	Fine	14:01	19.0
05-Sep-19	Fine	15:02	17.7
11-Sep-19	Fine	13:38	62.1
11-Sep-19	Fine	14:39	45.4
11-Sep-19	Fine	15:40	45.4
17-Sep-19	Fine	13:00	44.5
17-Sep-19	Fine	14:01	47.0
17-Sep-19	Fine	15:02	45.7
23-Sep-19	Fine	08:57	21.5
23-Sep-19	Fine	09:58	22.0
23-Sep-19	Fine	10:59	24.1
28-Sep-19	Fine	08:26	96.7
28-Sep-19	Fine	09:27	109.3
28-Sep-19	Fine	10:28	130.9



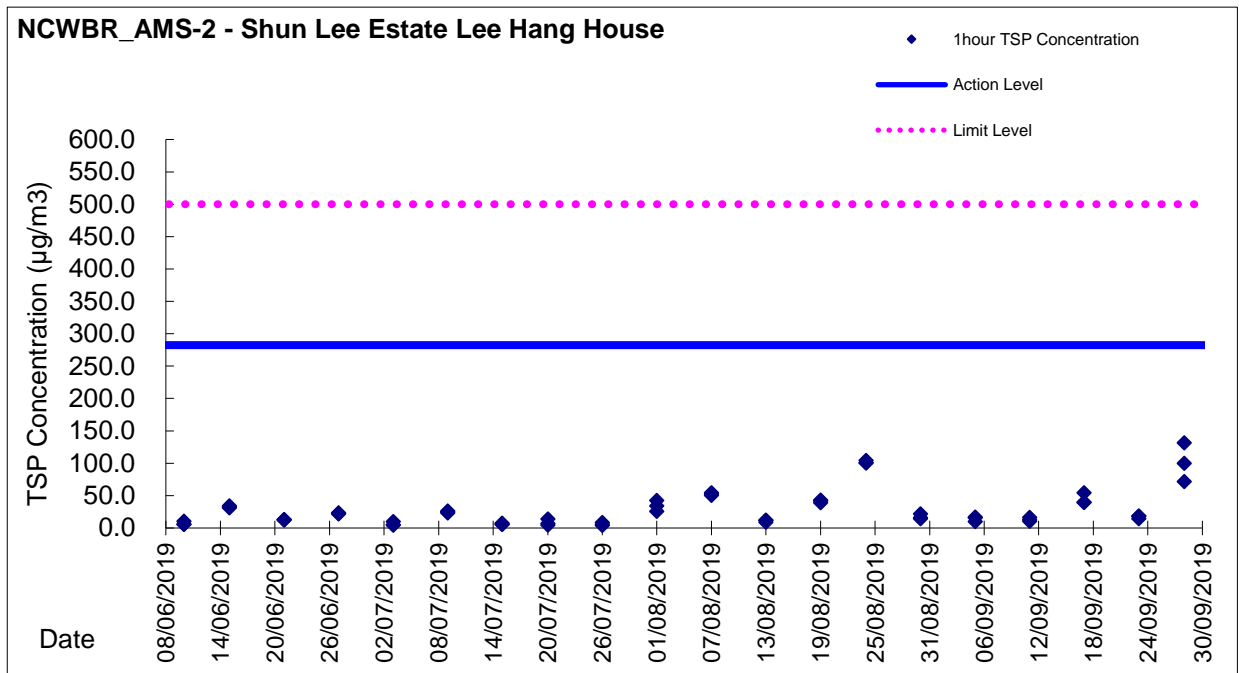
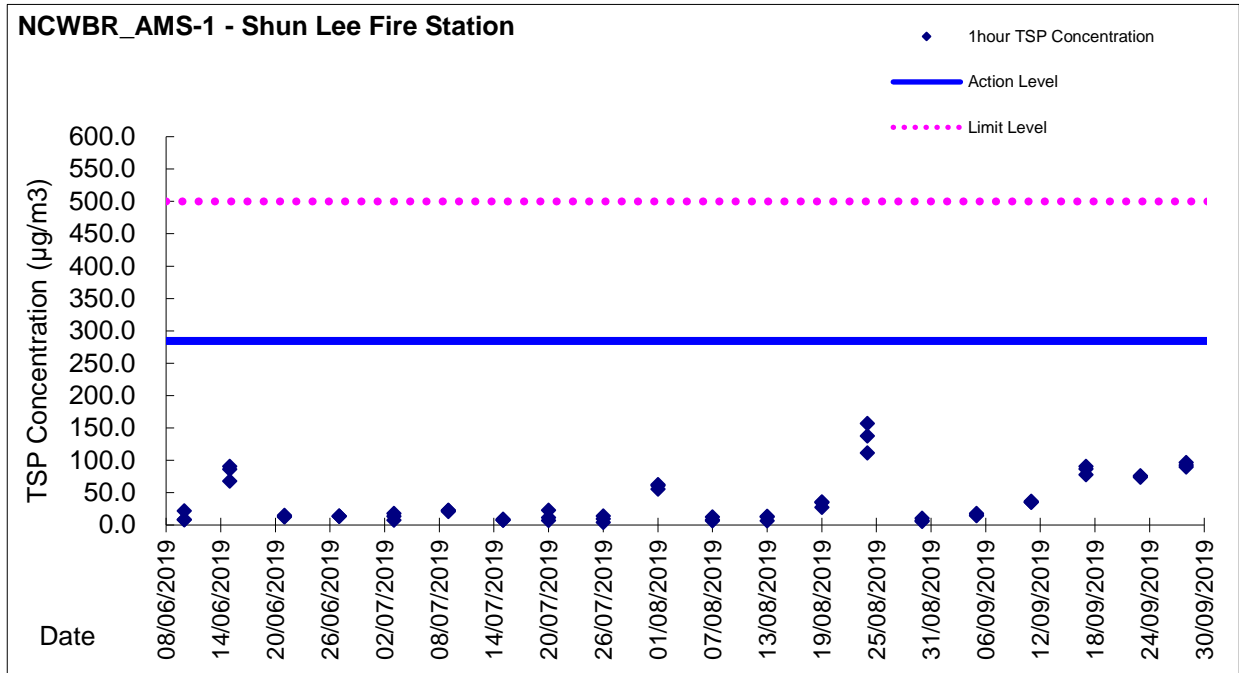
Report on 1-hour TSP monitoring at LTR_AMS-3 - Po Tat Estate Tat Kai House

Action Level ($\mu\text{g}/\text{m}^3$) - 285.1
Limit Level ($\mu\text{g}/\text{m}^3$) - 500.0

Date	Weather Condition	Time	Mass Concentration ($\mu\text{g}/\text{m}^3$)
05-Sep-19	Fine	13:14	12.2
05-Sep-19	Fine	14:15	8.1
05-Sep-19	Fine	15:16	8.8
11-Sep-19	Fine	8:39	29.2
11-Sep-19	Fine	9:40	34.7
11-Sep-19	Fine	10:41	38.7
17-Sep-19	Fine	10:32	39.4
17-Sep-19	Fine	13:00	40.7
17-Sep-19	Fine	14:01	39.3
23-Sep-19	Fine	08:45	15.5
23-Sep-19	Fine	09:46	21.2
23-Sep-19	Fine	10:47	23.0
28-Sep-19	Fine	08:24	63.4
28-Sep-19	Fine	09:25	49.9
28-Sep-19	Fine	10:26	48.2

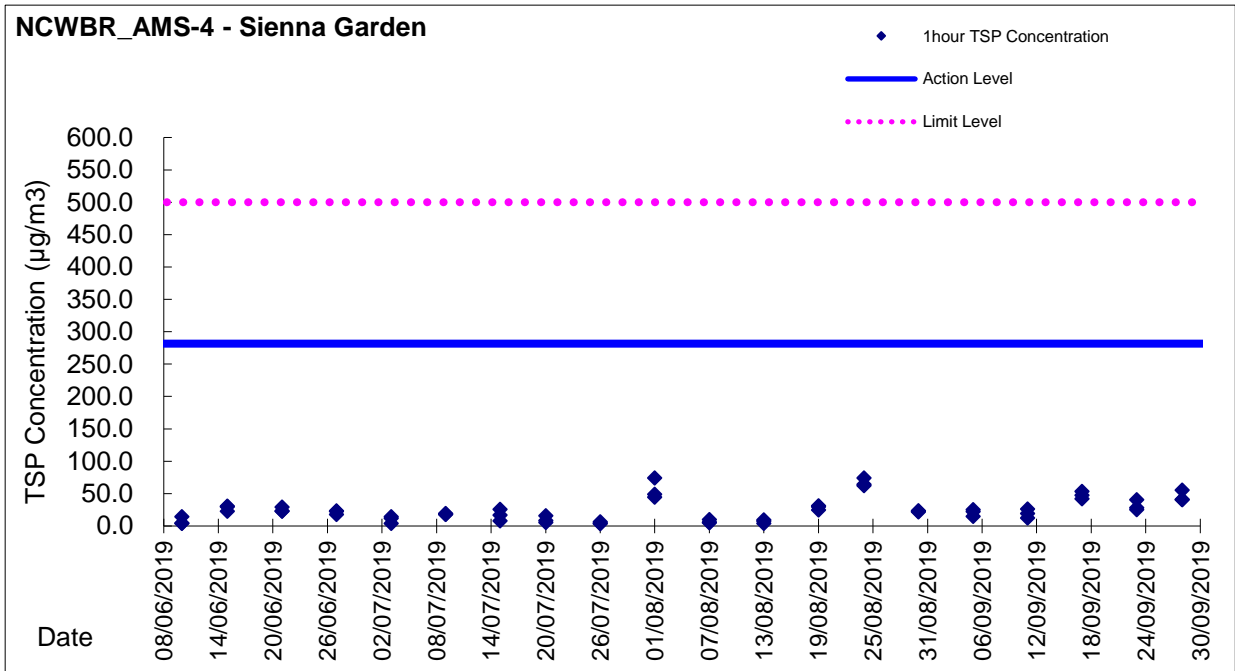
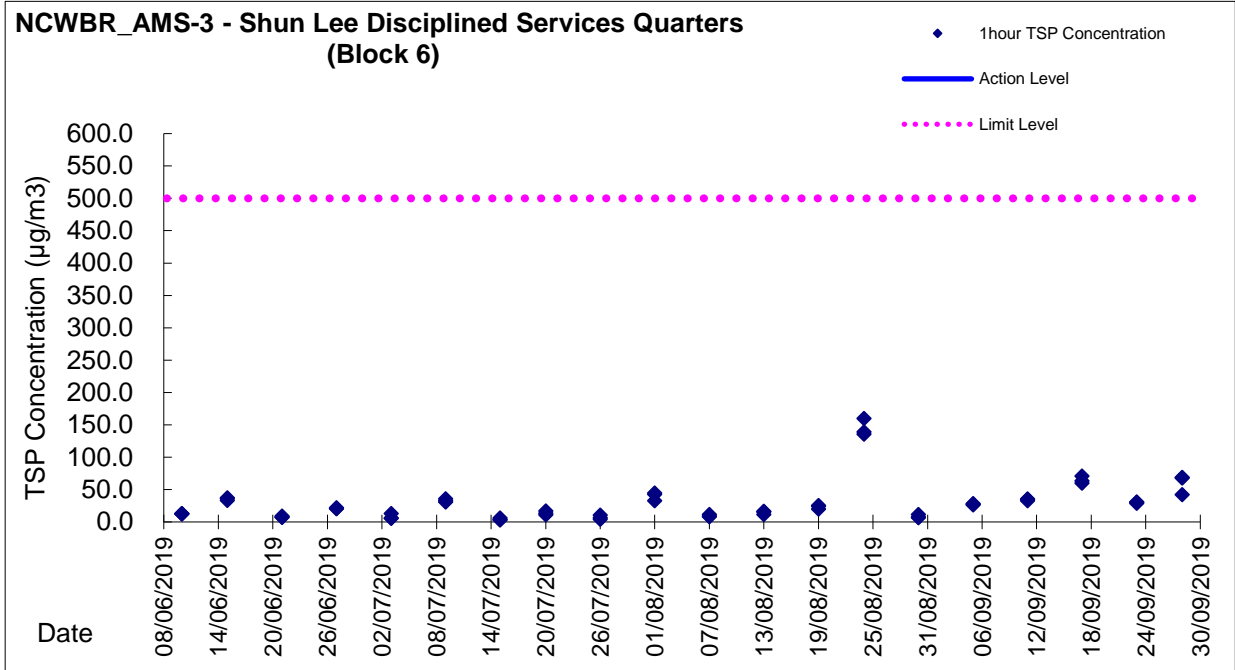


Graphic Presentation of TSP Result



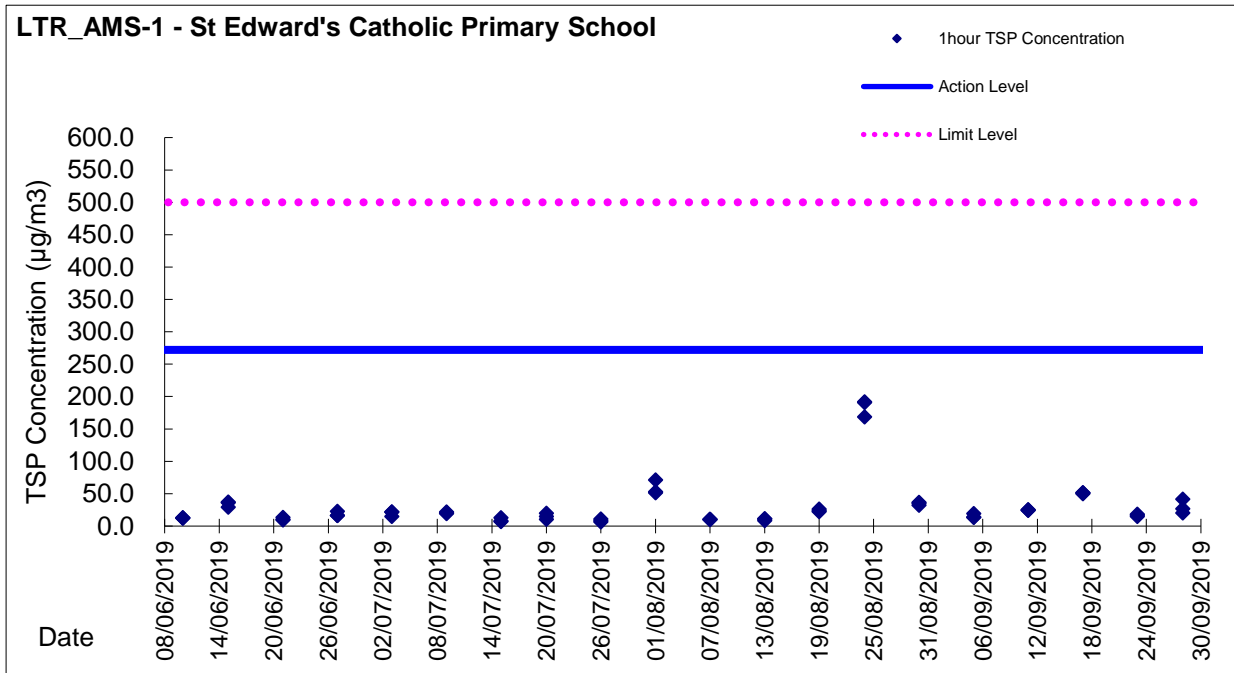
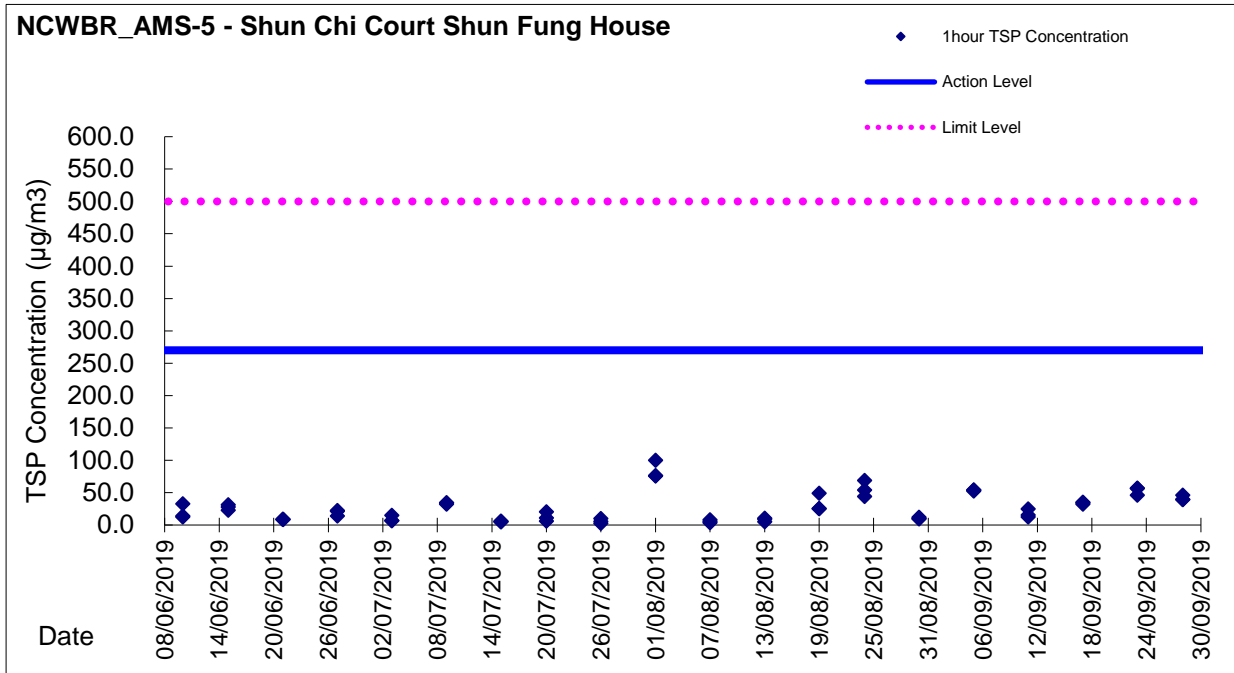


Graphic Presentation of TSP Result





Graphic Presentation of TSP Result





Graphic Presentation of TSP Result

