



Report on 1-hour TSP monitoring at NCWBR_AMS-1 - Shun Lee Fire Station

Action Level ($\mu\text{g}/\text{m}^3$) - 284.4
Limit Level ($\mu\text{g}/\text{m}^3$) - 500.0

Date	Weather Condition	Time	Mass Concentration ($\mu\text{g}/\text{m}^3$)
5-Oct-21	Fine	9:33	43.6
5-Oct-21	Fine	10:34	28.7
5-Oct-21	Fine	13:00	24.0
11-Oct-21	Fine	8:45	40.9
11-Oct-21	Fine	9:46	35.3
11-Oct-21	Fine	10:47	34.1
16-Oct-21	Fine	8:10	29.0
16-Oct-21	Fine	9:11	26.2
16-Oct-21	Fine	10:12	27.0
22-Oct-21	Fine	8:45	69.6
22-Oct-21	Fine	9:46	60.0
22-Oct-21	Fine	10:47	57.9
28-Oct-21	Fine	13:00	22.6
28-Oct-21	Fine	14:01	19.3
28-Oct-21	Fine	15:02	18.1

Report on 1-hour TSP monitoring at NCWBR_AMS-2 - Shun Lee Estate Lee Hang House

Action Level ($\mu\text{g}/\text{m}^3$) - 282.4
 Limit Level ($\mu\text{g}/\text{m}^3$) - 500.0

Date	Weather Condition	Time	Mass Concentration ($\mu\text{g}/\text{m}^3$)
5-Oct-21	Fine	8:42	43.0
5-Oct-21	Fine	9:43	24.0
5-Oct-21	Fine	10:44	23.5
11-Oct-21	Fine	8:21	163.1
11-Oct-21	Fine	9:22	143.8
11-Oct-21	Fine	10:23	148.1
16-Oct-21	Fine	8:00	26.0
16-Oct-21	Fine	9:01	28.5
16-Oct-21	Fine	10:02	28.6
22-Oct-21	Fine	8:55	17.9
22-Oct-21	Fine	9:56	23.8
22-Oct-21	Fine	10:57	18.9
28-Oct-21	Fine	13:00	26.8
28-Oct-21	Fine	14:01	23.1
28-Oct-21	Fine	15:02	23.1



Report on 1-hour TSP monitoring at NCWBR_AMS-3 - Shun Lee Disciplined Services
Quarters (Block 6)
Action Level ($\mu\text{g}/\text{m}^3$) - 287.9
Limit Level ($\mu\text{g}/\text{m}^3$) - 500.0

Date	Weather Condition	Time	Mass Concentration ($\mu\text{g}/\text{m}^3$)
5-Oct-21	Fine	9:52	46.7
5-Oct-21	Fine	10:53	24.1
5-Oct-21	Fine	13:00	20.3
11-Oct-21	Fine	8:42	17.9
11-Oct-21	Fine	9:43	20.7
11-Oct-21	Fine	10:44	20.2
16-Oct-21	Fine	8:05	7.3
16-Oct-21	Fine	9:06	15.4
16-Oct-21	Fine	10:07	11.7
22-Oct-21	Fine	8:56	7.3
22-Oct-21	Fine	9:57	15.4
22-Oct-21	Fine	10:58	11.7
28-Oct-21	Fine	13:01	28.3
28-Oct-21	Fine	14:02	28.4
28-Oct-21	Fine	15:03	30.8



Report on 1-hour TSP monitoring at NCWBR_AMS-4 - Sienna Garden

Action Level ($\mu\text{g}/\text{m}^3$) - 281.6
Limit Level ($\mu\text{g}/\text{m}^3$) - 500.0

Date	Weather Condition	Time	Mass Concentration ($\mu\text{g}/\text{m}^3$)
5-Oct-21	Fine	8:55	71.5
5-Oct-21	Fine	9:56	73.8
5-Oct-21	Fine	11:57	70.7
11-Oct-21	Fine	8:30	12.4
11-Oct-21	Fine	9:31	12.1
11-Oct-21	Fine	10:32	10.7
16-Oct-21	Fine	8:15	38.2
16-Oct-21	Fine	9:16	50.3
16-Oct-21	Fine	10:17	50.0
22-Oct-21	Fine	8:42	16.8
22-Oct-21	Fine	9:43	14.9
22-Oct-21	Fine	10:44	13.1
28-Oct-21	Fine	13:00	38.2
28-Oct-21	Fine	14:01	50.3
28-Oct-21	Fine	15:02	50.0

Report on 1-hour TSP monitoring at NCWBR_AMS-5 - Shun Chi Court Shun Fung House

Action Level ($\mu\text{g}/\text{m}^3$) - 270.0
 Limit Level ($\mu\text{g}/\text{m}^3$) - 500.0

Date	Weather Condition	Time	Mass Concentration ($\mu\text{g}/\text{m}^3$)
5-Oct-21	Fine	9:55	146.0
5-Oct-21	Fine	10:56	99.4
5-Oct-21	Fine	13:00	86.3
11-Oct-21	Fine	8:51	101.3
11-Oct-21	Fine	9:52	100.6
11-Oct-21	Fine	10:53	113.4
16-Oct-21	Fine	8:33	22.6
16-Oct-21	Fine	9:34	24.1
16-Oct-21	Fine	10:35	21.5
22-Oct-21	Fine	8:51	70.9
22-Oct-21	Fine	9:52	70.4
22-Oct-21	Fine	10:53	79.4
28-Oct-21	Fine	13:00	17.2
28-Oct-21	Fine	14:01	54.7
28-Oct-21	Fine	15:02	91.0



Report on 1-hour TSP monitoring at LTR_AMS-1 - St Edward's Catholic Primary School

Action Level ($\mu\text{g}/\text{m}^3$) - 272.1
Limit Level ($\mu\text{g}/\text{m}^3$) - 500.0

Date	Weather Condition	Time	Mass Concentration ($\mu\text{g}/\text{m}^3$)
5-Oct-21	Fine	9:50	26.8
5-Oct-21	Fine	10:51	23.1
5-Oct-21	Fine	13:00	18.7
11-Oct-21	Fine	13:00	154.8
11-Oct-21	Fine	14:01	119.3
11-Oct-21	Fine	15:02	103.4
16-Oct-21	Fine	13:00	26.0
16-Oct-21	Fine	14:01	28.5
16-Oct-21	Fine	15:02	28.6
22-Oct-21	Fine	8:57	21.1
22-Oct-21	Fine	9:58	21.7
22-Oct-21	Fine	10:59	33.6
28-Oct-21	Fine	13:01	17.1
28-Oct-21	Fine	14:02	31.6
28-Oct-21	Fine	15:03	30.3



Report on 1-hour TSP monitoring at LTR_AMS-2 - Environmental Protection
Department's Restored Landfill Site Office
Action Level ($\mu\text{g}/\text{m}^3$) - 281.1
Limit Level ($\mu\text{g}/\text{m}^3$) - 500.0

Date	Weather Condition	Time	Mass Concentration ($\mu\text{g}/\text{m}^3$)
5-Oct-21	Fine	9:56	6.9
5-Oct-21	Fine	10:57	3.7
5-Oct-21	Fine	13:00	3.6
11-Oct-21	Fine	13:00	142.8
11-Oct-21	Fine	14:01	103.5
11-Oct-21	Fine	15:02	96.5
16-Oct-21	Fine	13:00	12.1
16-Oct-21	Fine	14:01	10.6
16-Oct-21	Fine	15:02	9.7
22-Oct-21	Fine	8:38	211.0
22-Oct-21	Fine	9:40	207.5
22-Oct-21	Fine	10:41	173.4
28-Oct-21	Fine	13:11	35.2
28-Oct-21	Fine	14:12	49.4
28-Oct-21	Fine	15:13	47.3



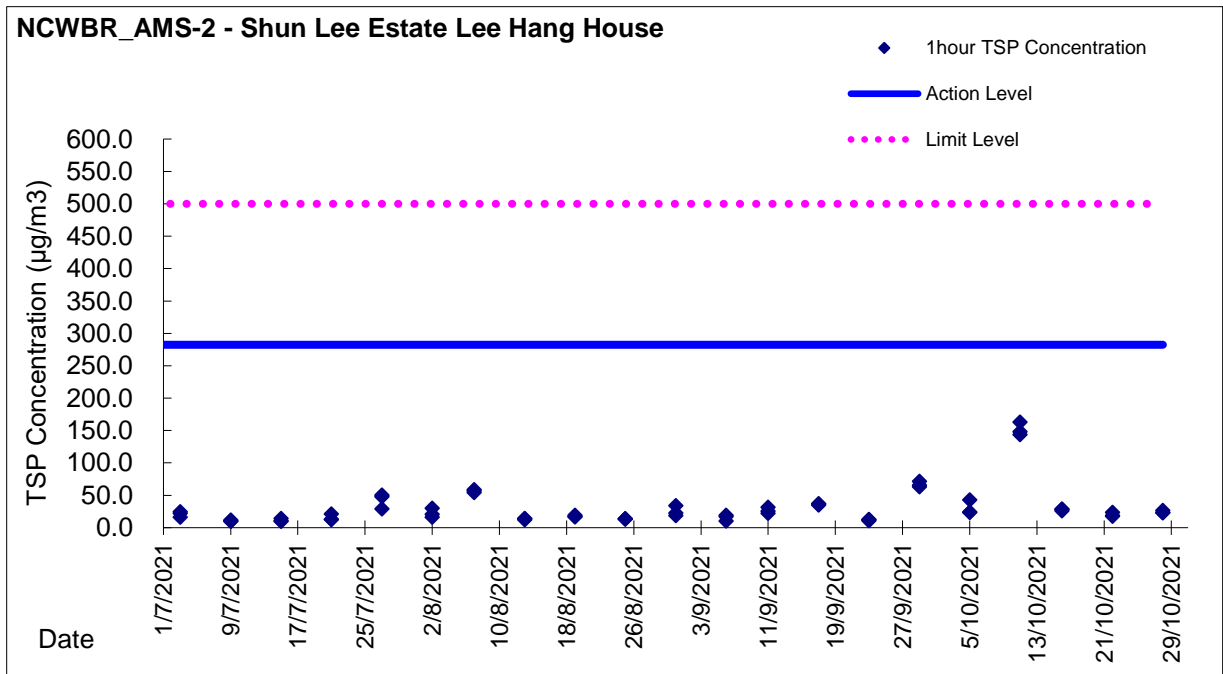
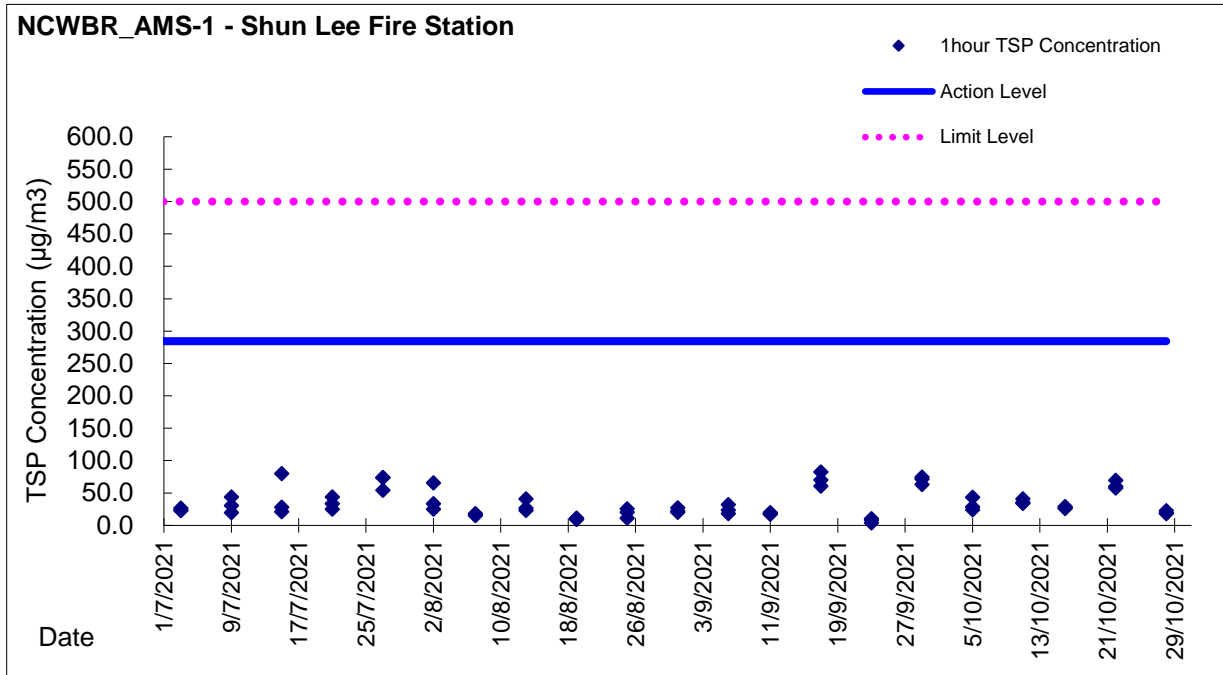
Report on 1-hour TSP monitoring at LTR_AMS-3 - Po Tat Estate Tat Kai House

Action Level ($\mu\text{g}/\text{m}^3$) - 285.1
Limit Level ($\mu\text{g}/\text{m}^3$) - 500.0

Date	Weather Condition	Time	Mass Concentration ($\mu\text{g}/\text{m}^3$)
5-Oct-21	Fine	9:42	10.5
5-Oct-21	Fine	10:43	13.8
5-Oct-21	Fine	13:00	18.1
11-Oct-21	Fine	13:02	60.4
11-Oct-21	Fine	14:03	51.2
11-Oct-21	Fine	15:04	55.7
16-Oct-21	Fine	13:00	29.2
16-Oct-21	Fine	14:01	28.4
16-Oct-21	Fine	15:02	31.1
22-Oct-21	Fine	8:23	39.4
22-Oct-21	Fine	9:24	25.0
22-Oct-21	Fine	10:25	19.0
28-Oct-21	Fine	13:15	14.1
28-Oct-21	Fine	14:16	12.4
28-Oct-21	Fine	15:16	13.3

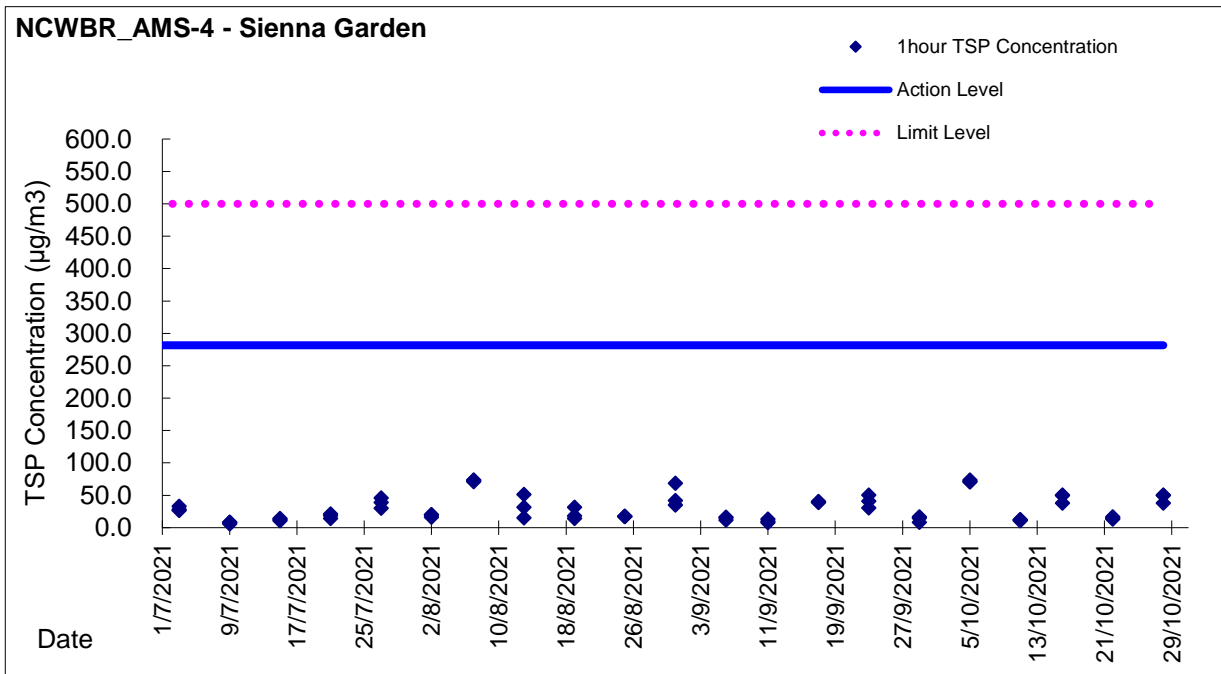
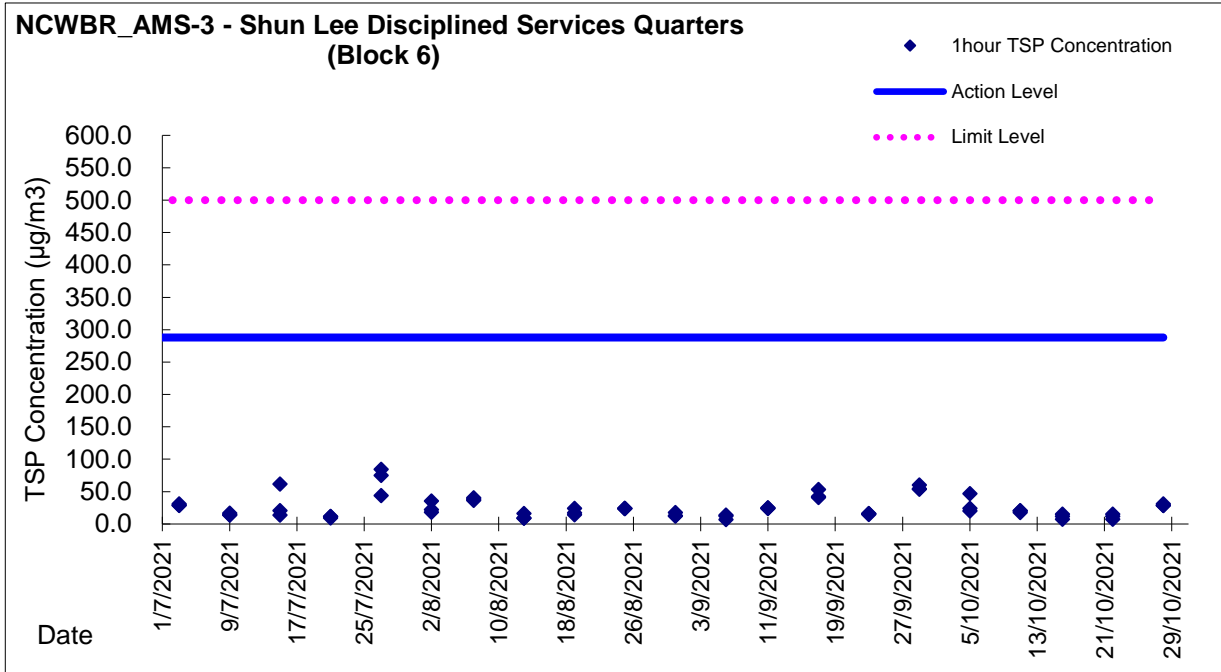


Graphic Presentation of TSP Result



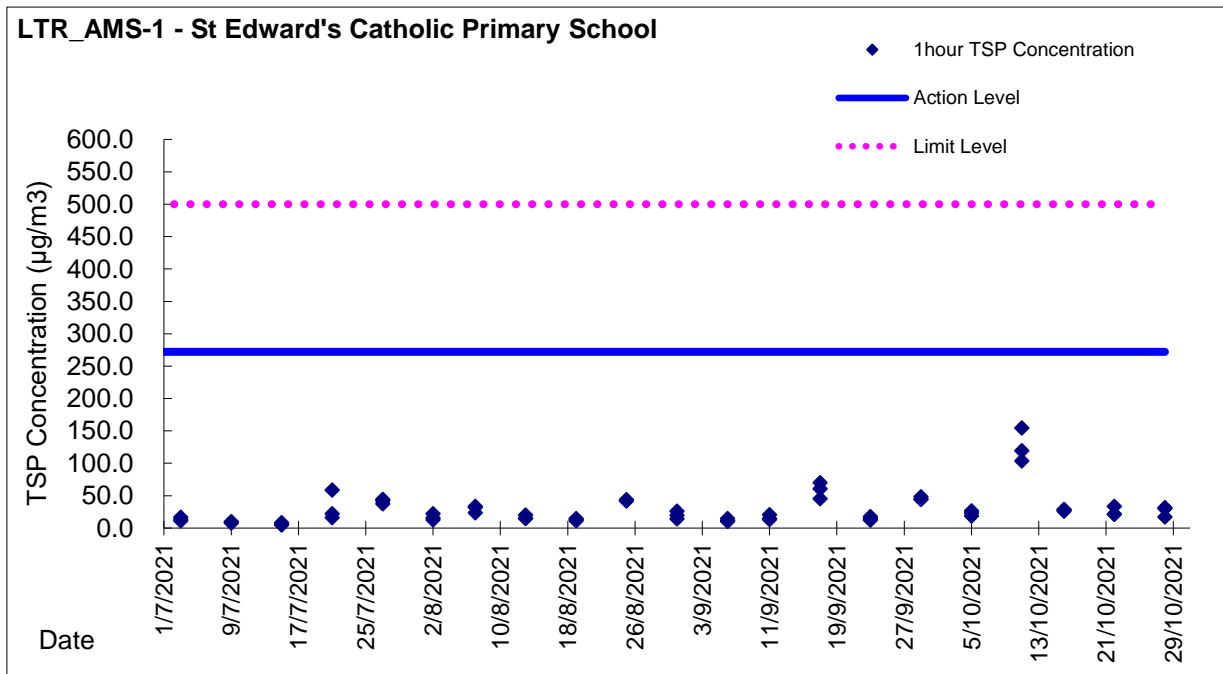
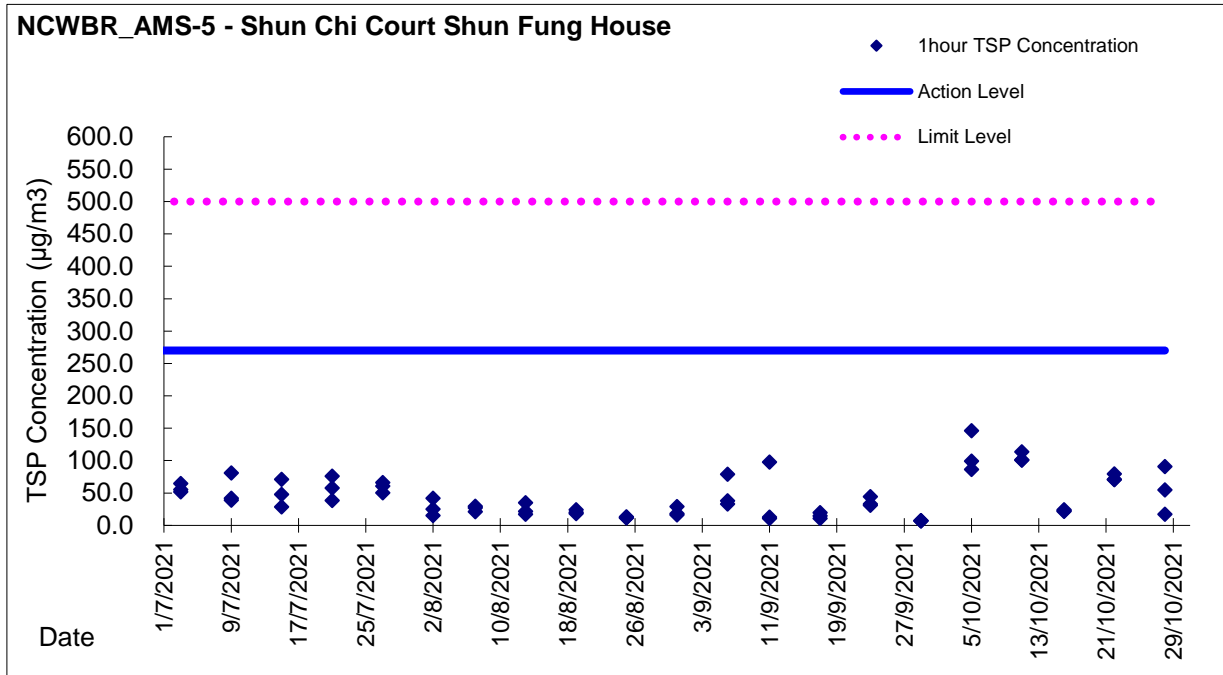


Graphic Presentation of TSP Result





Graphic Presentation of TSP Result





Graphic Presentation of TSP Result

