



Water Monitoring Result at Monitoring Station E - Channelized nullah across the Project site (Upstream Control Station)

Date	Time	Weater Condition	Sampling Depth m	Water Temperature			pH			Salinity			DO Saturation			DO			Turbidity			Suspended Solids	
				°C			-			ppt			%			mg/L			NTU			mg/L	
				Value	Average		Value	Average		Value	Average		Value	Average		Value	Average		Value	Average		Value	Average
01/11/2021	-	Fine	-	-	-	-	-	-	-	-	-	-	-	-	-	-	-	-	-	-	-	-	
	-			-	-	-	-	-	-	-	-	-	-	-	-	-	-	-	-	-	-	-	-
03/11/2021	-	Fine	-	-	-	-	-	-	-	-	-	-	-	-	-	-	-	-	-	-	-	-	
	-			-	-	-	-	-	-	-	-	-	-	-	-	-	-	-	-	-	-	-	-
05/11/2021	-	Fine	-	-	-	-	-	-	-	-	-	-	-	-	-	-	-	-	-	-	-	-	
	-			-	-	-	-	-	-	-	-	-	-	-	-	-	-	-	-	-	-	-	-
08/11/2021	-	Fine	-	-	-	-	-	-	-	-	-	-	-	-	-	-	-	-	-	-	-	-	
	-			-	-	-	-	-	-	-	-	-	-	-	-	-	-	-	-	-	-	-	-
10/11/2021	-	Fine	-	-	-	-	-	-	-	-	-	-	-	-	-	-	-	-	-	-	-	-	
	-			-	-	-	-	-	-	-	-	-	-	-	-	-	-	-	-	-	-	-	-
12/11/2021	-	Fine	-	-	-	-	-	-	-	-	-	-	-	-	-	-	-	-	-	-	-	-	
	-			-	-	-	-	-	-	-	-	-	-	-	-	-	-	-	-	-	-	-	-
15/11/2021	-	Fine	-	-	-	-	-	-	-	-	-	-	-	-	-	-	-	-	-	-	-	-	
	-			-	-	-	-	-	-	-	-	-	-	-	-	-	-	-	-	-	-	-	-
17/11/2021	-	Fine	-	-	-	-	-	-	-	-	-	-	-	-	-	-	-	-	-	-	-	-	
	-			-	-	-	-	-	-	-	-	-	-	-	-	-	-	-	-	-	-	-	-
19/11/2021	-	Fine	-	-	-	-	-	-	-	-	-	-	-	-	-	-	-	-	-	-	-	-	
	-			-	-	-	-	-	-	-	-	-	-	-	-	-	-	-	-	-	-	-	-
22/11/2021	-	Find	-	-	-	-	-	-	-	-	-	-	-	-	-	-	-	-	-	-	-	-	
	-			-	-	-	-	-	-	-	-	-	-	-	-	-	-	-	-	-	-	-	-
24/11/2021	-	Fine	-	-	-	-	-	-	-	-	-	-	-	-	-	-	-	-	-	-	-	-	
	-			-	-	-	-	-	-	-	-	-	-	-	-	-	-	-	-	-	-	-	-
26/11/2021	-	Fine	-	-	-	-	-	-	-	-	-	-	-	-	-	-	-	-	-	-	-	-	
	-			-	-	-	-	-	-	-	-	-	-	-	-	-	-	-	-	-	-	-	-
29/11/2021	-	Fine	-	-	-	-	-	-	-	-	-	-	-	-	-	-	-	-	-	-	-	-	
	-			-	-	-	-	-	-	-	-	-	-	-	-	-	-	-	-	-	-	-	-

Remarks:
 Single underline denotes exceedance over Action Level.
 Double underline denotes exceedance over Limit Level.
 Upstream Monitoring Station (Monitoring Station E) would be taken as control reference for exceedance investigation only.



Water Monitoring Result at Monitoring Station F - Channelized nullah across the Project site (Downstream Impact Station)

Date	Time	Weather Condition	Sampling Depth m	Water Temperature °C			pH			Salinity ppt			DO Saturation %			DO mg/L			Turbidity NTU			Suspended Solids mg/L	
				Value	Average		Value	Average		Value	Average		Value	Average		Value	Average		Value	Average		Value	Average
01/11/2021	11:25	Fine	Surface	22.90	22.90	22.90	7.82	7.82	7.8	0.07	0.07	0.07	101.3	101.1	100.98	8.68	8.66	8.7	13.15	13.14	13.1	8.0	7.6
	11:27			22.90	22.90		7.81	7.81		0.07	0.07		100.8	100.7		8.65	8.64		13.14	13.14		7.1	
03/11/2021	11:50	Fine	Surface	23.00	23.00	23.00	7.81	7.81	7.8	0.06	0.06	0.06	116.0	117.7	116.68	9.93	10.02	10.0	11.00	11.00	11.0	9.5	9.6
	11:52			23.00	23.00		7.80	7.80		0.06	0.06		117.0	116.0		10.02	9.93		11.00	11.00		9.6	
05/11/2021	11:15	Fine	Surface	23.90	23.90	23.90	8.08	8.08	8.1	0.08	0.08	0.08	109.5	108.3	108.10	9.22	9.12	9.1	7.96	7.95	7.9	1.5	1.6
	11:17			23.90	23.90		8.08	8.08		0.08	0.08		107.7	106.9		9.07	9.00		7.84	7.83		1.6	
08/11/2021	11:44	Fine	Surface	20.00	20.00	20.00	8.11	8.11	8.1	0.11	0.11	0.11	106.3	106.3	106.23	9.65	9.64	9.6	6.49	6.67	6.6	5.2	5.6
	11:46			20.00	20.00		8.10	8.11		0.11	0.11		106.2	106.1		9.63	9.62		6.67	6.66		6.0	
10/11/2021	15:30	Fine	Surface	19.50	19.50	19.60	8.03	8.03	8.0	0.10	0.10	0.10	108.0	108.0	107.93	9.85	9.84	9.8	6.93	6.92	6.9	5.0	5.4
	15:32			19.70	19.70		8.04	8.04		0.10	0.10		107.9	107.8		9.83	9.82		6.93	6.94		5.7	
12/11/2021	14:35	Fine	Surface	20.20	20.20	20.15	7.79	7.79	7.8	0.09	0.09	0.09	102.7	102.6	102.45	9.29	9.28	9.3	11.83	11.82	11.7	6.3	6.2
	14:37			20.10	20.10		7.79	7.79		0.09	0.09		102.4	102.1		9.26	9.23		11.57	11.52		6.0	
15/11/2021	00:00	Fine	Surface	22.10	22.10	22.05	7.80	7.80	7.8	0.55	0.55	0.55	113.9	114.0	114.05	9.36	9.36	9.4	10.05	10.05	10.1	7.9	8.2
	00:00			22.00	22.00		7.80	7.80		0.55	0.55		114.1	114.2		9.37	9.37		10.10	10.11		8.5	
17/11/2021	00:00	Fine	Surface	21.70	21.70	21.70	7.65	7.65	7.7	0.09	0.09	0.09	120.4	120.1	119.58	10.58	10.37	10.5	15.89	15.99	16.0	8.6	18.2
	00:00			21.70	21.70		7.65	7.65		0.09	0.09		119.8	118.0		10.53	10.53		16.10	16.17		27.8	
19/11/2021	00:00	Fine	Surface	21.40	21.40	21.40	7.56	7.56	7.6	0.10	0.10	0.10	109.4	109.3	109.28	9.66	9.65	9.6	13.15	13.14	13.1	8.8	9.0
	00:00			21.40	21.40		7.56	7.56		0.10	0.10		109.5	108.9		9.66	9.61		13.01	13.00		9.2	
22/11/2021	00:00	Find	Surface	21.00	21.00	21.00	7.77	7.77	7.8	0.07	0.07	0.07	102.9	103.0	103.15	8.90	8.90	8.9	12.11	12.12	12.1	5.4	5.5
	00:00			21.00	21.00		7.76	7.76		0.07	0.07		103.2	103.5		8.93	8.97		12.15	12.20		5.6	
24/11/2021	00:00	Fine	Surface	21.50	21.50	21.50	7.65	7.65	7.6	0.05	0.05	0.05	119.8	119.5	119.75	10.37	10.35	10.4	13.34	13.36	13.7	15.9	15.7
	00:00			21.50	21.50		7.64	7.64		0.05	0.05		119.9	119.8		10.37	10.37		13.93	13.99		15.5	
26/11/2021	00:00	Fine	Surface	20.50	20.50	20.45	7.47	7.47	7.5	0.06	0.06	0.06	114.1	114.2	114.43	10.01	10.02	10.0	11.00	11.00	11.0	7.0	7.5
	00:00			20.40	20.40		7.47	7.47		0.06	0.06		114.5	114.9		10.05	10.09		11.00	11.00		7.9	
29/11/2021	00:00	Fine	Surface	21.90	21.90	21.85	7.85	7.85	7.9	0.05	0.05	0.05	109.9	109.0	108.90	9.48	9.44	9.4	13.35	13.22	13.2	3.6	3.6
	0:00			21.80	21.80		7.85	7.85		0.05	0.05		108.5	108.2		9.39	9.37		13.19	13.2		3.6	

Remarks:
 Single underline denotes exceedance over Action Level.
 Double underline denotes exceedance over Limit Level.



Water Monitoring Result at Monitoring Station H - Ma Yau Tong Stream (Upstream Control Station)

Date	Time	Weater Condition	Sampling Depth m	Water Temperature			pH			Salinity			DO Saturation			DO			Turbidity			Suspended Solids	
				°C			-			ppt			%			mg/L			NTU			mg/L	
				Value	Value	Average	Value	Value	Average	Value	Value	Average	Value	Value	Average	Value	Value	Average	Value	Value	Average	Value	Value
01/11/2021	11:55	Fine	Surface	23.80	23.80	23.80	7.58	7.58	7.6	0.42	0.42	0.42	98.6	98.8	98.55	8.25	8.26	8.2	8.65	8.64	8.5	5.3	4.9
	11:57			23.80	23.80		7.58	7.58		0.42	0.42		98.6	98.2		8.24	8.21		8.45	8.45		4.5	
03/11/2021	10:05	Fine	Surface	23.50	23.50	23.45	8.02	8.02	8.0	0.47	0.47	0.47	123.1	123.1	122.68	9.93	10.02	10.0	8.39	8.44	8.5	3.8	3.8
	10:07			23.40	23.40		8.01	8.01		0.47	0.47		123.0	121.5		10.02	9.93		8.50	8.51		3.8	
05/11/2021	10:10	Fine	Surface	23.50	23.50	23.50	7.78	7.78	7.8	0.56	0.56	0.56	121.4	121.0	120.20	10.27	10.27	10.2	9.59	9.79	9.8	2.8	2.7
	10:12			23.50	23.50		7.77	7.77		0.56	0.56		119.8	118.6		10.14	10.04		9.84	9.97		2.6	
08/11/2021	10:10	Fine	Surface	20.20	20.20	20.15	8.15	8.15	8.1	0.78	0.78	0.79	116.9	118.2	117.75	10.07	10.19	10.1	16.16	16.19	16.2	2.4	3.0
	10:12			20.10	20.10		8.13	8.13		0.79	0.79		118.1	117.8		10.17	10.12		16.20	16.20		3.6	
10/11/2021	14:10	Fine	Surface	22.50	22.50	22.50	8.05	8.05	8.0	1.24	1.24	1.24	123.9	124.0	121.33	10.63	10.64	10.6	10.20	10.21	10.2	2.9	2.8
	14:12			22.50	22.50		8.04	8.04		1.24	1.24		123.8	113.6		10.62	10.61		10.22	10.22		2.6	
12/11/2021	12:30	Fine	Surface	22.00	22.00	22.05	7.68	7.68	7.7	0.94	0.94	0.94	106.1	111.4	109.83	9.18	9.64	9.5	10.13	10.14	10.1	2.0	2.2
	12:32			22.10	22.10		7.68	7.68		0.94	0.94		111.1	110.7		9.61	9.57		10.13	10.12		2.3	
15/11/2021	00:00	Fine	Surface	23.00	23.00	23.05	7.77	7.77	7.8	0.25	0.25	0.25	125.4	125.3	125.10	10.41	10.40	10.4	20.11	20.10	20.1	4.8	5.1
	00:00			23.10	23.10		7.77	7.77		0.25	0.25		124.9	124.8		10.36	10.35		20.07	20.05		5.3	
17/11/2021	00:00	Fine	Surface	22.20	22.20	22.15	7.77	7.77	7.8	1.40	1.40	1.40	105.1	105.4	104.40	9.09	9.11	9.0	25.50	25.50	25.5	6.8	6.9
	00:00			22.10	22.10		7.76	7.76		1.40	1.40		104.2	102.9		9.02	8.90		25.50	25.50		6.9	
19/11/2021	00:00	Fine	Surface	22.10	22.10	22.10	7.71	7.71	7.7	0.72	0.72	0.72	116.6	116.1	116.08	10.14	10.10	10.1	10.02	10.00	10.0	2.6	2.7
	00:00			22.10	22.10		7.70	7.70		0.72	0.72		116.0	115.6		10.08	10.05		9.97	9.96		2.7	
22/11/2021	00:00	Find	Surface	21.70	21.70	21.70	7.95	7.95	8.0	0.30	0.30	0.30	114.5	114.6	114.65	10.05	10.05	10.2	14.10	14.17	14.1	3.0	2.8
	00:00			21.70	21.70		7.96	7.96		0.30	0.30		114.7	114.8		10.66	10.07		14.11	14.18		2.6	
24/11/2021	00:00	Fine	Surface	21.60	21.60	21.65	7.95	7.95	8.0	0.29	0.29	0.29	115.4	115.5	115.50	9.62	9.63	9.6	14.27	14.26	14.2	2.6	2.6
	00:00			21.70	21.70		7.95	7.95		0.29	0.29		115.7	115.4		9.65	9.69		14.23	14.23		2.6	
26/11/2021	00:00	Fine	Surface	21.50	21.50	21.45	7.85	7.85	7.8	0.35	0.35	0.35	120.3	120.5	120.30	10.57	10.54	10.7	15.28	15.18	15.2	3.0	3.0
	00:00			21.40	21.40		7.84	7.84		0.35	0.35		120.4	120.0		11.04	10.54		15.17	15.15		3.0	
29/11/2021	00:00	Fine	Surface	24.20	24.20	24.10	7.81	7.81	7.8	0.96	0.96	0.96	129.5	129.6	129.58	11.10	11.01	11.1	11.13	11.11	11.1	2.9	3.0
	0:00			24.00	24.00		7.81	7.81		0.96	0.96		129.8	129.4		11.1	11.08		11.1	11.06		3.0	

Remarks:

Single underline denotes exceedance over Action Level.

Double underline denotes exceedance over Limit Level.

Upstream Monitoring Station (Monitoring Station H) would be taken as control reference for exceedance investigation only.



Water Monitoring Result at Monitoring Station I - Ma Yau Tong Stream (Downstream Impact Station)

Date	Time	Weather Condition	Sampling Depth	Water Temperature			pH			Salinity			DO Saturation		DO		Turbidity			Suspended Solids			
				°C			-			ppt			%		mg/L		NTU			mg/L			
				Value	Value	Average	Value	Value	Average	Value	Value	Average	Value	Value	Average	Value	Value	Average	Value	Value	Average	Value	Value
01/11/2021	12:30	Fine	Surface	24.70	24.70	24.70	7.83	7.83	7.8	0.21	0.21	0.21	114.4	114.4	113.83	9.48	9.47	9.4	5.33	5.40	5.3	2.7	2.7
	12:32			24.70	24.70		7.82	7.82		0.21	0.21		113.3	113.2		9.36	9.35		5.28	5.27		2.6	
03/11/2021	11:00	Fine	Surface	24.40	24.40	24.40	8.06	8.06	8.1	0.21	0.21	0.21	115.6	115.4	115.08	9.65	9.62	9.6	5.10	5.11	5.1	5.6	5.5
	11:02			24.40	24.40		8.06	8.06		0.21	0.21		114.7	114.6		9.57	9.56		5.11	5.10		5.3	
05/11/2021	10:40	Fine	Surface	24.20	24.20	24.20	7.94	7.94	7.9	0.23	0.23	0.23	110.5	110.1	110.40	9.25	9.22	9.2	7.43	7.43	7.4	2.3	2.5
	10:42			24.20	24.20		7.93	7.93		0.23	0.23		110.4	110.6		9.24	9.26		7.43	7.49		2.6	
08/11/2021	10:32	Fine	Surface	22.10	22.10	22.10	8.10	8.10	8.1	0.30	0.30	0.30	112.3	121.6	118.90	10.66	10.60	10.6	6.51	6.52	6.5	2.5	2.7
	10:34			22.10	22.10		8.10	8.10		0.30	0.30		120.9	120.8		10.54	10.53		6.52	6.52		2.9	
10/11/2021	14:40	Fine	Surface	21.90	21.90	21.90	8.14	8.14	8.1	0.28	0.28	0.28	117.4	116.8	116.58	10.23	10.18	10.2	6.91	6.92	6.9	2.8	3.0
	14:42			21.90	21.90		8.13	8.13		0.28	0.28		116.1	116.0		10.12	10.12		6.92	6.99		3.2	
12/11/2021	13:00	Fine	Surface	22.40	22.40	22.40	7.72	7.72	7.7	0.28	0.28	0.28	119.4	118.6	117.90	10.33	10.26	10.2	6.83	6.69	6.7	4.6	4.8
	13:32			22.40	22.40		7.72	7.72		0.28	0.28		117.4	116.2		10.16	10.05		6.65	6.65		5.0	
15/11/2021	00:00	Fine	Surface	23.00	23.00	23.00	7.75	7.75	7.8	0.30	0.30	0.30	120.0	120.1	120.18	10.55	10.06	10.2	19.11	19.11	19.1	2.4	2.2
	00:00			23.00	23.00		7.75	7.75		0.30	0.30		120.1	120.5		10.06	10.10		19.11	19.11		2.0	
17/11/2021	00:00	Fine	Surface	22.50	22.50	22.50	7.96	7.96	8.0	0.30	0.30	0.30	111.5	114.4	113.93	9.63	9.88	9.8	7.06	7.56	7.4	3.0	3.1
	00:00			22.50	22.50		7.96	7.96		0.30	0.30		115.2	114.6		9.95	9.90		7.54	7.58		3.2	
19/11/2021	00:00	Fine	Surface	22.60	22.60	22.60	7.68	7.68	7.7	0.34	0.34	0.34	103.7	103.0	102.70	8.95	8.89	8.9	6.79	6.80	6.8	3.1	3.0
	00:00			22.60	22.60		7.67	7.67		0.34	0.34		102.1	102.0		8.81	8.80		6.81	6.65		2.9	
22/11/2021	00:00	Find	Surface	21.00	21.00	21.00	7.78	7.78	7.8	0.18	0.18	0.18	112.0	111.9	111.80	9.85	9.84	9.8	6.99	6.51	6.6	2.3	2.8
	00:00			21.00	21.00		7.77	7.77		0.18	0.18		111.8	111.5		9.83	9.80		6.51	6.50		3.2	
24/11/2021	00:00	Fine	Surface	20.50	20.50	20.50	7.77	7.77	7.8	0.15	0.15	0.15	112.5	112.4	113.78	9.90	9.89	9.9	7.04	7.00	6.9	2.6	2.6
	00:00			20.50	20.50		7.77	7.77		0.15	0.15		117.5	112.7		9.90	9.92		6.81	6.90		2.5	
26/11/2021	00:00	Fine	Surface	21.00	21.00	20.95	7.75	7.75	7.8	0.30	0.30	0.30	110.1	110.0	110.38	9.55	9.54	9.6	5.55	5.47	5.4	3.1	2.9
	00:00			20.90	20.90		7.75	7.75		0.30	0.30		110.5	110.9		9.59	9.63		5.42	5.28		2.7	
29/11/2021	00:00	Fine	Surface	22.50	22.50	22.55	8.02	8.02	8.0	0.30	0.30	0.30	114.2	113.6	113.25	9.83	9.77	9.7	7.42	7.76	7.7	2.8	2.5
	0:00			22.60	22.60		8.02	8.02		0.3	0.3		113	112.2		9.72	9.65		7.67	7.8		2.2	

Remarks:
 Single underline denotes exceedance over Action Level.
 Double underline denotes exceedance over Limit Level.



Water Monitoring Result at Monitoring Station AC1 - Channelized nullah across the Project site (Upstream Reference Station)

Date	Time	Weather Condition	Sampling Depth m	Water Temperature °C			pH			Salinity ppt			DO Saturation %			DO mg/L			Turbidity NTU			Suspended Solids mg/L		
				Value	Average		Value	Average		Value	Average		Value	Average		Value	Average		Value	Average		Value	Average	
01/11/2021	-	Fine	-	-	-	-	-	-	-	-	-	-	-	-	-	-	-	-	-	-	-	-	-	
	-																							
03/11/2021	-	Fine	-	-	-	-	-	-	-	-	-	-	-	-	-	-	-	-	-	-	-	-	-	
	-																							
05/11/2021	-	Fine	-	-	-	-	-	-	-	-	-	-	-	-	-	-	-	-	-	-	-	-	-	
	-																							
08/11/2021	-	Fine	-	-	-	-	-	-	-	-	-	-	-	-	-	-	-	-	-	-	-	-	-	
	-																							
10/11/2021	-	Fine	-	-	-	-	-	-	-	-	-	-	-	-	-	-	-	-	-	-	-	-	-	
	-																							
12/11/2021	-	Fine	-	-	-	-	-	-	-	-	-	-	-	-	-	-	-	-	-	-	-	-	-	
	-																							
15/11/2021	-	Fine	-	-	-	-	-	-	-	-	-	-	-	-	-	-	-	-	-	-	-	-	-	
	-																							
17/11/2021	-	Fine	-	-	-	-	-	-	-	-	-	-	-	-	-	-	-	-	-	-	-	-	-	
	-																							
19/11/2021	-	Fine	-	-	-	-	-	-	-	-	-	-	-	-	-	-	-	-	-	-	-	-	-	
	-																							
22/11/2021	-	Find	-	-	-	-	-	-	-	-	-	-	-	-	-	-	-	-	-	-	-	-	-	
	-																							
24/11/2021	-	Fine	-	-	-	-	-	-	-	-	-	-	-	-	-	-	-	-	-	-	-	-	-	
	-																							
26/11/2021	-	Fine	-	-	-	-	-	-	-	-	-	-	-	-	-	-	-	-	-	-	-	-	-	
	-																							
29/11/2021	-	Fine	-	-	-	-	-	-	-	-	-	-	-	-	-	-	-	-	-	-	-	-	-	
	-																							

Remarks:

Upstream Monitoring Station (Monitoring Station AC1) would be taken as reference for exceedance investigation only.



Water Monitoring Result at Monitoring Station AC2 - Channelized nullah across the Project site (Upstream Reference Station)

Date	Time	Water Condition	Sampling Depth m	Water Temperature °C			pH			Salinity ppt			DO Saturation %			DO mg/L			Turbidity NTU			Suspended Solids mg/L	
				Value	Value	Average	Value	Value	Average	Value	Value	Average	Value	Value	Average	Value	Value	Average	Value	Value	Average	Value	Average
				01/11/2021	11:10	Fine	Surface	23.30	23.30	23.30	7.96	7.96	8.0	0.07	0.07	0.07	141.0	140.7	140.00	12.10	12.07	12.0	7.67
	11:12	23.30	23.30	7.95	7.95			0.07	0.07		139.1	139.2		11.85	11.85		7.67	7.67		5.2			
03/11/2021	11:20	Fine	Surface	23.40	23.40	23.45	7.90	7.90	7.9	0.06	0.06	0.06	107.5	107.6	107.40	9.13	9.14	9.1	11.81	11.82	11.8	2.20	4.0
				11:22	23.50		23.50	7.90		7.90	0.06		0.06	107.3		107.2	9.11		9.10	11.80		11.79	
05/11/2021	11:05	Fine	Surface	23.50	23.50	23.50	8.05	8.05	8.1	0.08	0.08	0.08	109.8	109.6	109.08	9.30	9.27	9.2	11.12	11.11	11.1	1.6	1.5
				11:07	23.50		23.50	8.06		8.06	0.08		0.08	108.5		108.4	9.19		9.19	11.11		11.11	
08/11/2021	11:00	Fine	Surface	21.60	21.60	21.60	8.18	8.18	8.2	0.10	0.10	0.10	105.1	105.5	105.15	9.23	9.27	9.2	9.85	9.86	9.9	4	4.5
				11:02	21.60		21.60	8.18		8.18	0.10		0.10	105.0		105.0	9.22		9.21	9.86		9.86	
10/11/2021	15:00	Fine	Surface	21.10	21.10	21.20	8.11	8.11	8.1	0.10	0.10	0.10	110.8	110.9	110.60	9.77	9.78	9.8	10.10	10.11	10.1	4.7	4.9
				15:02	21.30		21.30	8.10		8.10	0.10		0.10	110.6		110.1	9.75		9.71	10.11		10.11	
12/11/2021	14:25	Fine	Surface	21.50	21.50	21.55	7.55	7.55	7.6	0.14	0.14	0.14	125.9	125.9	124.78	11.02	11.02	10.9	83.64	23.69	38.6	12.1	12.3
				14:27	21.60		21.60	7.56		7.56	0.14		0.14	124.3		123.0	10.85		10.73	23.52		23.47	
15/11/2021	00:00	Fine	Surface	21.80	21.80	21.75	7.79	7.79	7.8	0.07	0.07	0.07	125.3	125.4	125.73	10.59	10.60	10.6	8.99	8.99	9.0	1.6	1.7
				00:00	21.70		21.70	7.79		7.79	0.07		0.07	126.0		126.2	10.64		10.66	9.00		9.01	
17/11/2021	00:00	Fine	Surface	22.10	22.10	22.10	7.78	7.78	7.8	0.07	0.07	0.07	118.6	118.0	117.93	10.34	10.29	10.3	6.08	6.06	6.1	1.5	1.5
				00:00	22.10		22.10	7.78		7.78	0.07		0.07	117.6		117.5	10.25		10.25	6.05		6.04	
19/11/2021	00:00	Fine	Surface	22.20	22.20	22.20	7.75	7.75	7.7	0.06	0.06	0.06	108.1	108.1	108.18	9.43	9.38	9.4	4.19	4.14	4.2	1.4	1.3
				00:00	22.20		22.20	7.74		7.74	0.06		0.06	108.2		108.3	9.39		9.40	4.13		4.35	
22/11/2021	00:00	Find	Surface	21.30	21.30	21.25	7.78	7.78	7.8	0.09	0.09	0.09	116.0	115.8	115.68	10.09	10.07	10.1	27.11	27.00	27.1	17.8	18.2
				00:00	21.20		21.20	7.77		7.77	0.09		0.09	115.5		115.4	10.04		10.04	27.11		27.11	
24/11/2021	00:00	Fine	Surface	22.10	22.10	22.10	7.75	7.75	7.75	0.06	0.06	0.06	117.5	117.0	116.95	10.24	10.19	10.18	20.41	20.47	20.47	17.9	17.7
				00:00	22.10		22.10	7.74		7.74	0.06		0.06	116.8		116.5	10.17		10.13	20.50		20.51	
26/11/2021	00:00	Fine	Surface	20.90	20.90	20.85	7.57	7.57	7.58	0.07	0.07	0.07	111.0	109.9	110.00	9.59	9.59	9.57	5.81	5.79	5.78	1	1.2
				00:00	20.80		20.80	7.58		7.58	0.07		0.07	109.5		109.6	9.59		9.52	5.74		5.78	
29/11/2021	00:00	Fine	Surface	22.10	22.10	22.10	7.88	7.88	7.88	0.05	0.05	0.05	113.0	113.5	113.20	9.97	9.95	9.94	10.11	10.11	10.11	1.0	1.3
				00:00	22.10		22.10	7.87		7.87	0.05		0.05	113.2		113.1	9.92		9.91	10.11		10.11	

Remarks:

Upstream Monitoring Station (Monitoring Station AC2) would be taken as reference for exceedance investigation only.



Water Monitoring Result at Monitoring Station AC3 - Channelized nullah across the Project site (Upstream Reference Station)

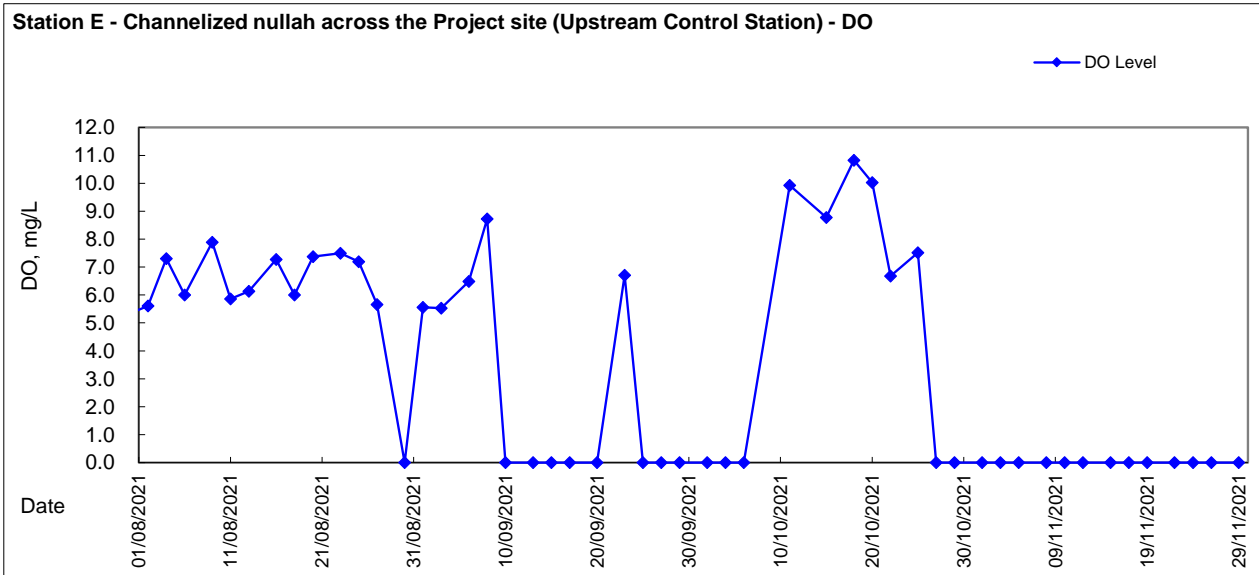
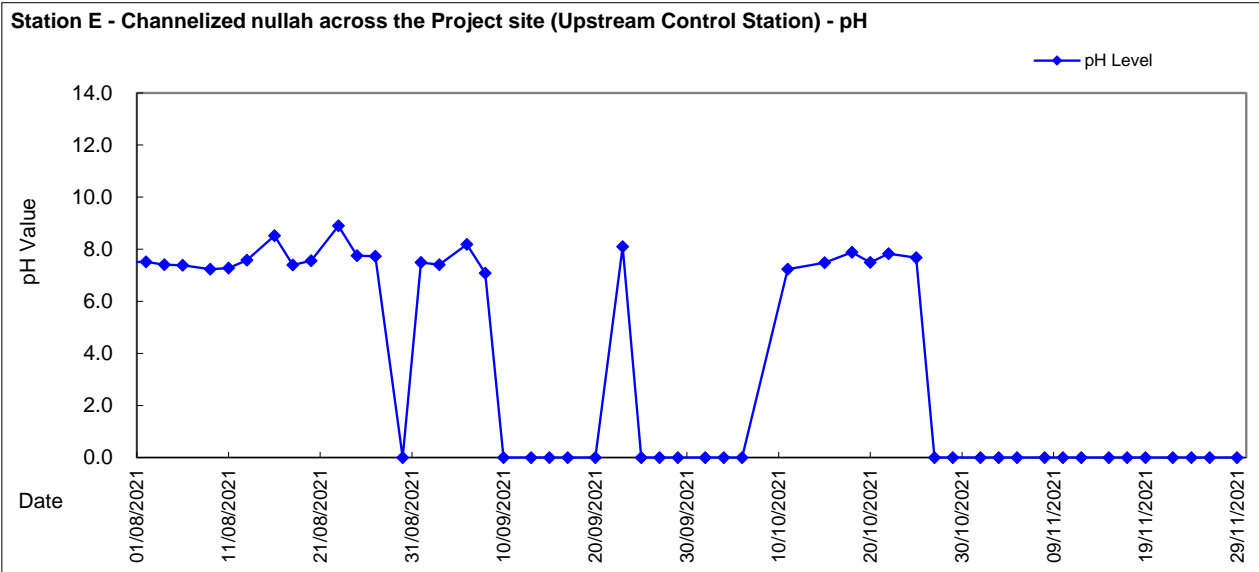
Date	Time	Weater Condition	Sampling Depth m	Water Temperature °C			pH			Salinity ppt			DO Saturation %			DO mg/L			Turbidity NTU			Suspended Solids mg/L	
				Value	Value	Average	Value	Value	Average	Value	Value	Average	Value	Value	Average	Value	Value	Average	Value	Value	Average	Value	Average
				01/11/2021	11:30	Fine	Surface	22.40	22.40	22.40	7.81	7.81	7.8	0.08	0.08	0.08	95.0	95.2	95.23	8.23	8.25	8.3	6.13
	11:30	22.40	22.40	7.81	7.81			0.08	0.08		95.4	95.3		8.27	8.25		6.14	6.14		2.4			
03/11/2021	11:40	Fine	Surface	22.90	22.90	22.85	7.84	7.84	7.8	0.06	0.06	0.06	115.4	114.9	114.50	9.88	9.83	9.8	10.86	10.68	10.7	8.00	14.4
				11:42	22.80		22.80	7.83		7.83	0.06		0.06	114.4		113.3	9.79		9.70	10.65		10.54	
05/11/2021	11:22	Fine	Surface	23.80	23.80	23.80	8.06	8.06	8.1	0.08	0.08	0.08	105.4	105.3	104.85	8.87	8.86	8.8	7.57	7.63	7.7	2.2	4.5
				11:24	23.80		23.80	8.06		8.06	0.08		0.08	104.7		104.0	8.81		8.77	7.64		7.81	
08/11/2021	11:32	Fine	Surface	20.00	20.00	20.00	8.07	8.07	8.1	0.11	0.11	0.11	104.0	104.1	104.08	9.40	9.41	9.4	6.61	6.63	6.6	5.8	5.8
				11:34	20.00		20.00	8.07		8.07	0.11		0.11	104.2		104.0	9.42		9.40	6.64		6.65	
10/11/2021	15:36	Fine	Surface	19.80	19.80	19.80	8.19	8.19	8.2	0.11	0.11	0.11	112.8	112.1	112.55	10.19	10.20	10.2	7.00	7.00	7.0	2.0	1.8
				15:38	19.80		19.80	8.19		8.19	0.11		0.11	112.7		112.6	10.18		10.17	7.00		7.00	
12/11/2021	14:45	Fine	Surface	20.20	20.20	20.20	7.68	7.68	7.7	0.09	0.09	0.09	100.4	100.2	100.25	9.07	9.05	9.1	11.47	11.53	11.5	7.3	7.4
				14:47	20.20		20.20	7.68		7.68	0.09		0.09	100.3		100.1	9.05		9.04	11.40		11.50	
15/11/2021	00:00	Fine	Surface	22.00	22.00	22.00	7.80	7.80	7.8	0.65	0.65	0.65	127.0	127.2	127.30	10.71	10.73	10.7	10.25	10.27	10.3	5.8	17.3
				00:00	22.00		22.00	7.80		7.80	0.65		0.65	127.5		127.5	10.76		10.76	10.28		10.29	
17/11/2021	00:00	Fine	Surface	21.60	21.60	21.80	7.69	7.69	7.7	0.09	0.09	0.37	114.5	114.2	120.93	10.05	10.03	10.4	15.94	15.78	13.1	7.1	17.9
				00:00	21.60		21.60	7.69		7.69	0.09		0.09	113.5		112.8	9.97		9.90	15.60		15.54	
19/11/2021	00:00	02:24	Surface	21.50	21.50	21.55	7.62	7.62	7.7	0.10	0.10	0.10	106.7	106.4	109.99	9.40	9.37	9.7	12.37	12.10	14.0	5	6.3
				00:00	21.50		21.50	7.62		7.62	0.10		0.10	106.1		105.7	9.35		9.32	12.08		12.24	
22/11/2021	00:00	Find	Surface	20.50	20.50	20.50	7.65	7.65	7.6	0.06	0.06	0.06	114.0	113.9	113.90	10.01	10.00	10.0	12.58	12.54	12.6	4.7	5.1
				00:00	20.50		20.50	7.64		7.64	0.06		0.06	113.9		113.8	10.00		10.00	12.60		12.62	
24/11/2021	00:00	Fine	Surface	21.40	21.40	21.40	7.70	7.70	7.7	0.05	0.05	0.05	113.4	113.2	113.18	9.96	9.94	9.9	11.10	11.09	11.1	7.2	7.1
				00:00	21.40		21.40	7.71		7.71	0.05		0.05	113.0		113.1	9.92		9.92	11.05		11.01	
26/11/2021	00:00	Fine	Surface	20.30	20.30	20.25	7.42	7.42	7.4	0.06	0.06	0.06	115.0	115.5	115.35	10.12	10.15	10.1	10.16	10.30	10.2	5.5	6.2
				00:00	20.20		20.20	7.41		7.41	0.06		0.06	115.7		115.2	10.17		10.12	10.20		10.09	
29/11/2021	00:00	Fine	Surface	21.90	21.90	21.95	7.90	7.90	7.9	0.05	0.05	0.05	108.2	108.5	108.55	9.38	9.42	9.4	13.15	13.50	13.2	3.2	3.3
				00:00	22.00		22.00	7.90		7.90	0.05		0.05	108.6		108.9	9.43		9.46	13.15		13.15	

Remarks:

Upstream Monitoring Station (Monitoring Station AC3) would be taken as reference for exceedance investigation only.

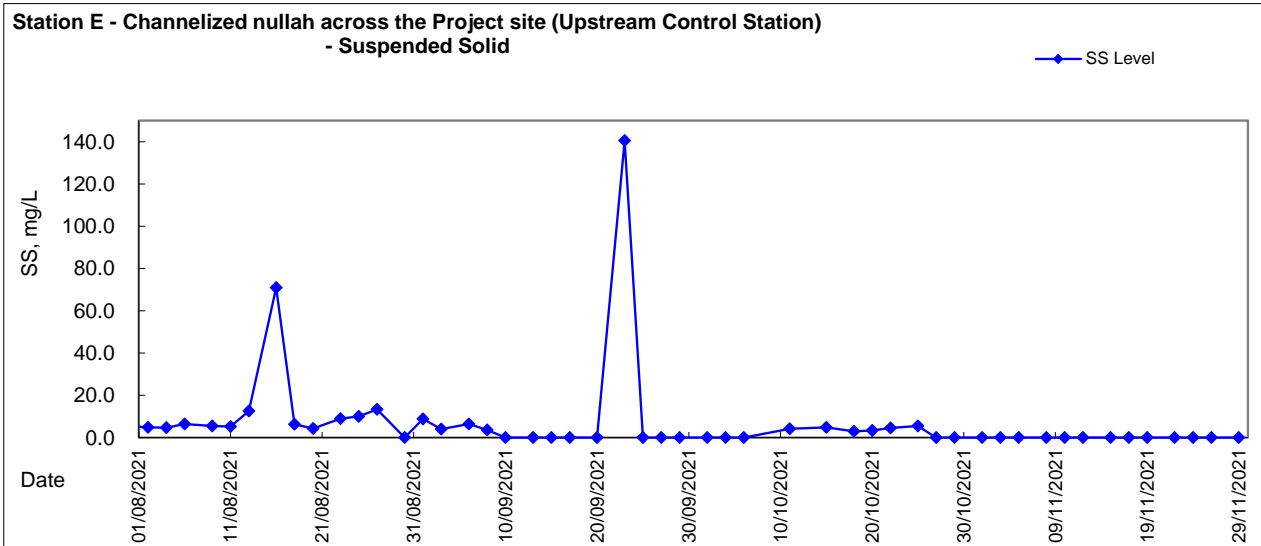
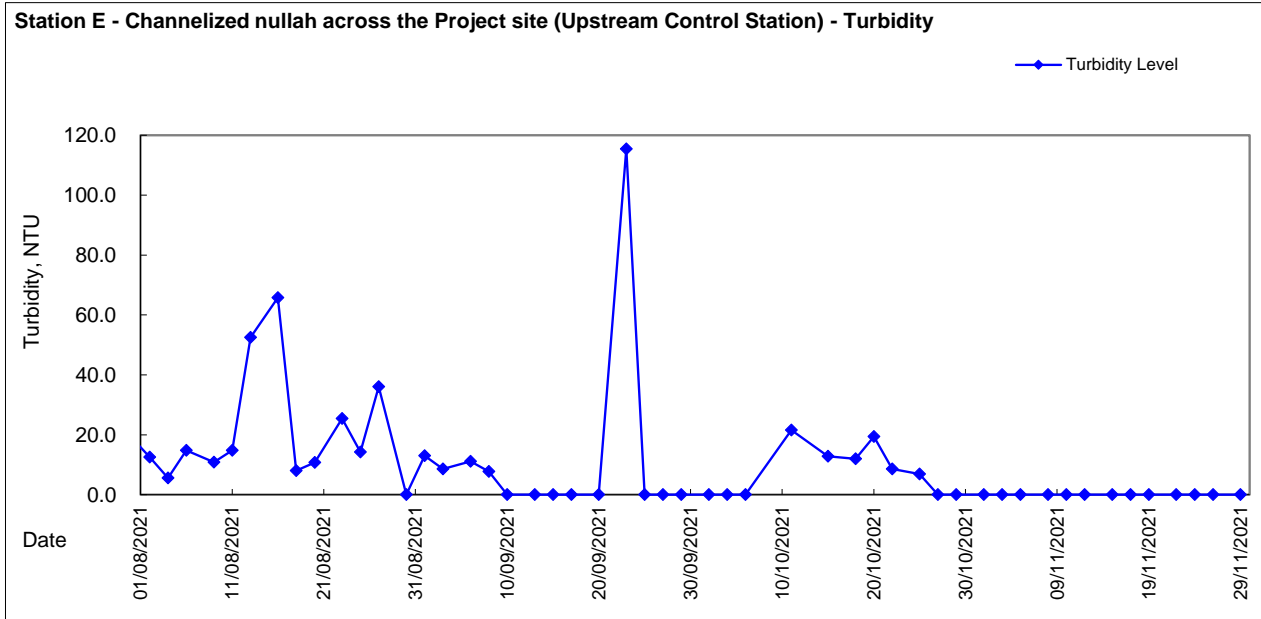


Graphic Presentation of WQM Result



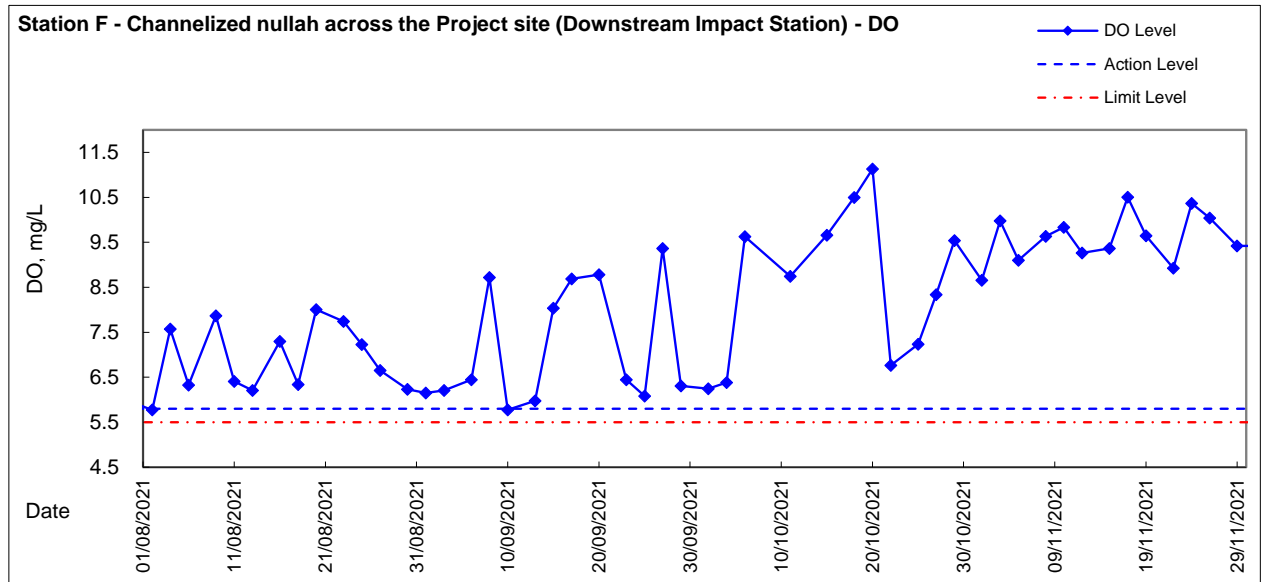
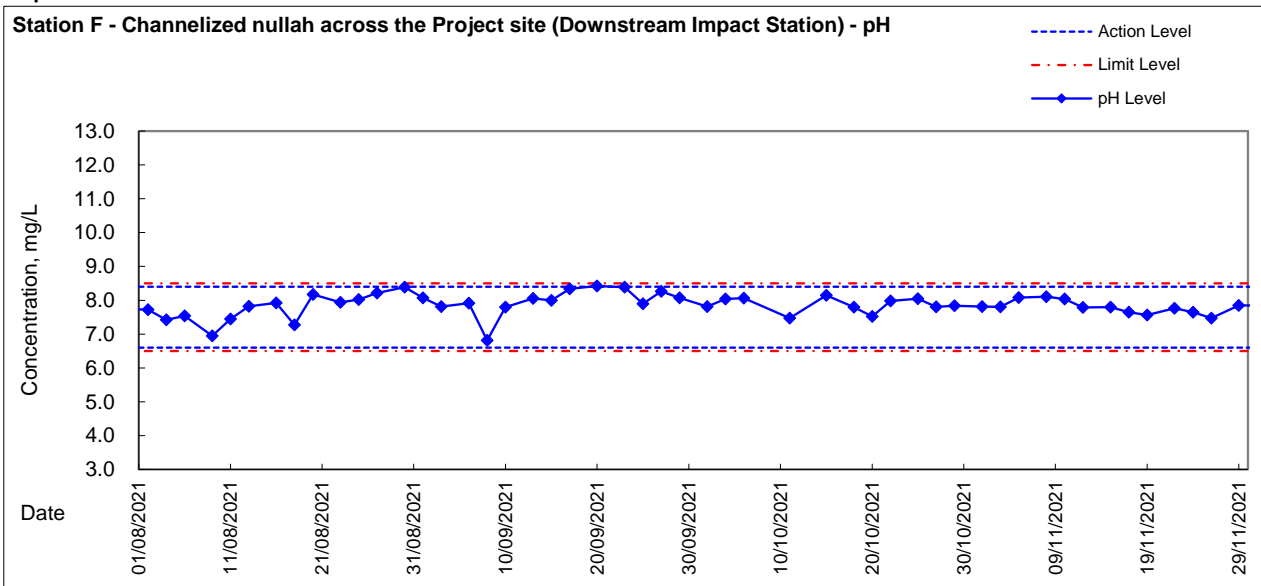


Graphic Presentation of WQM Result



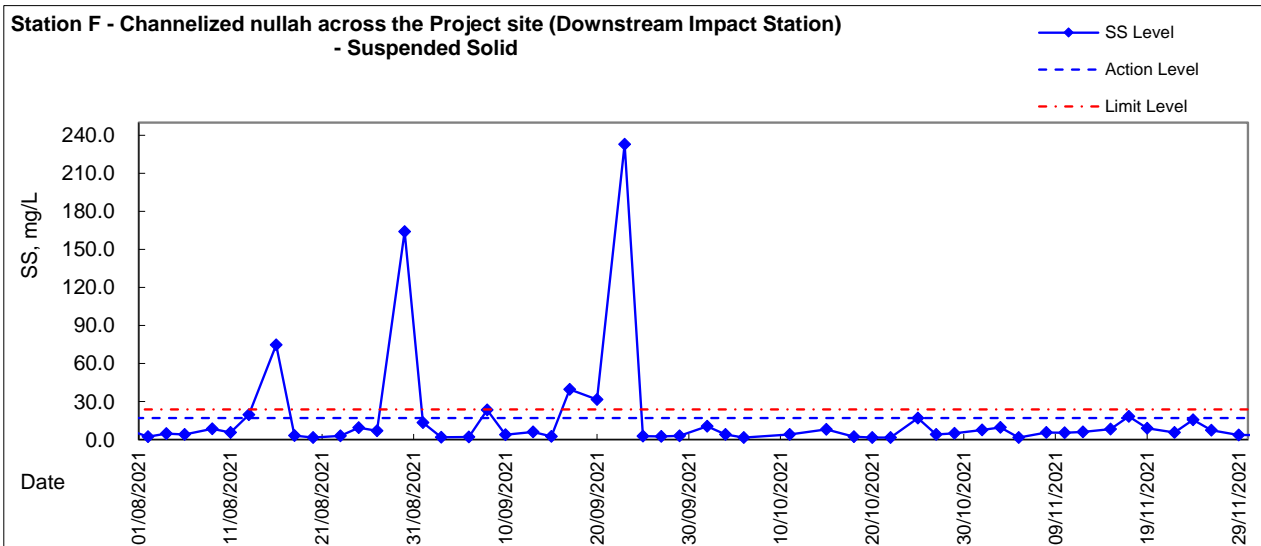
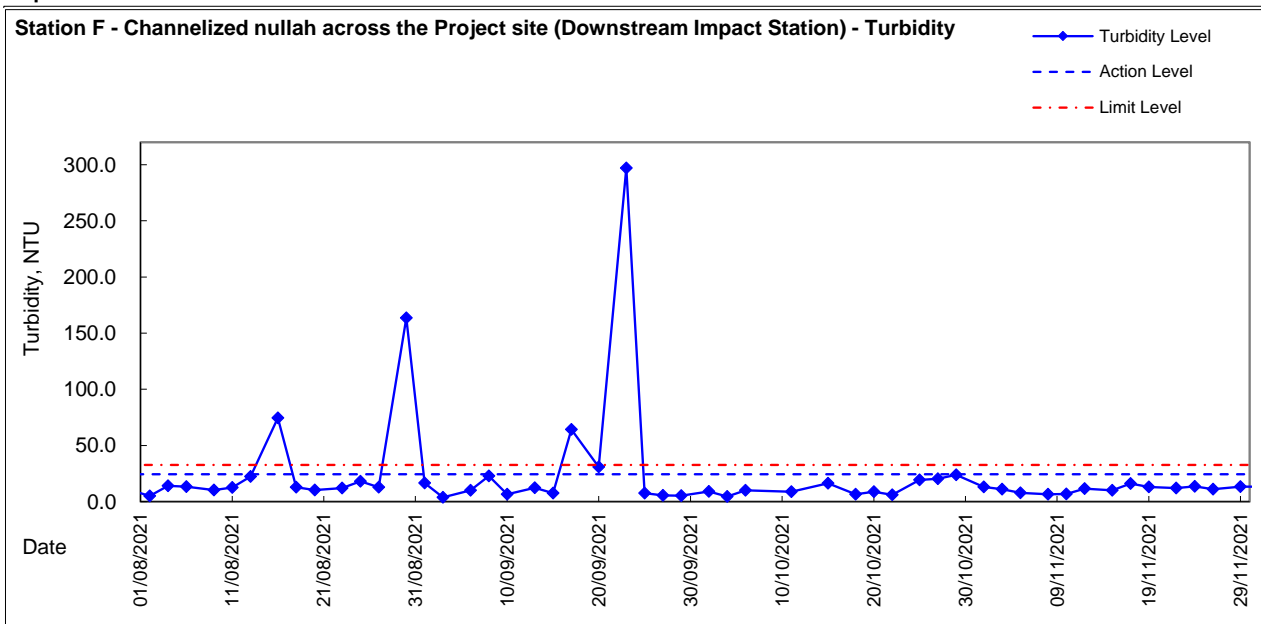


Graphic Presentation of WQM Result



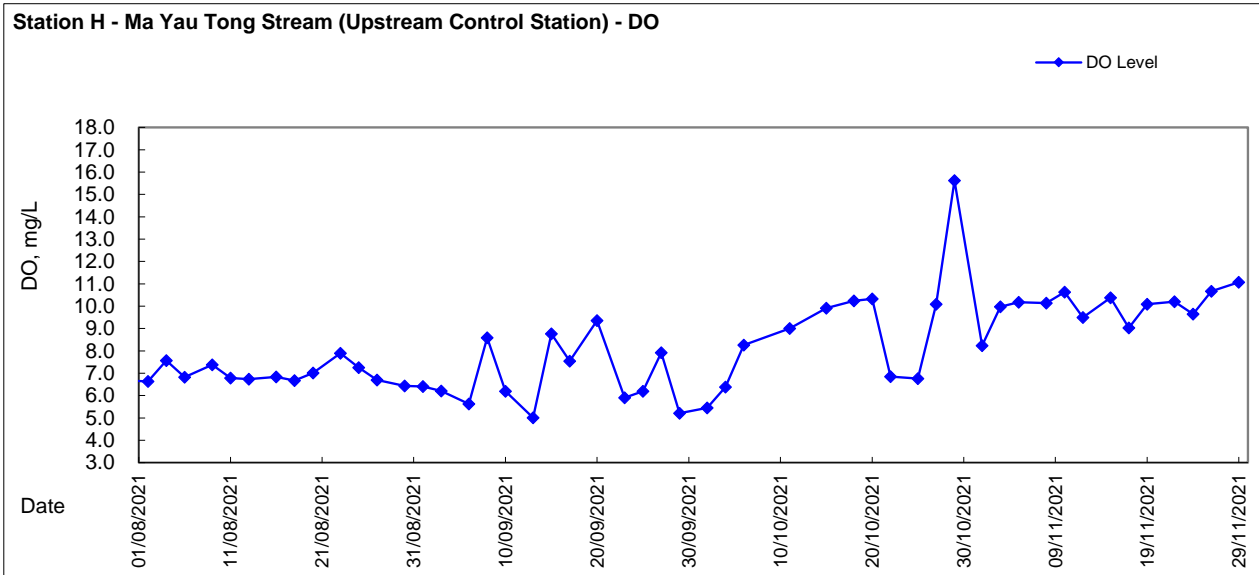
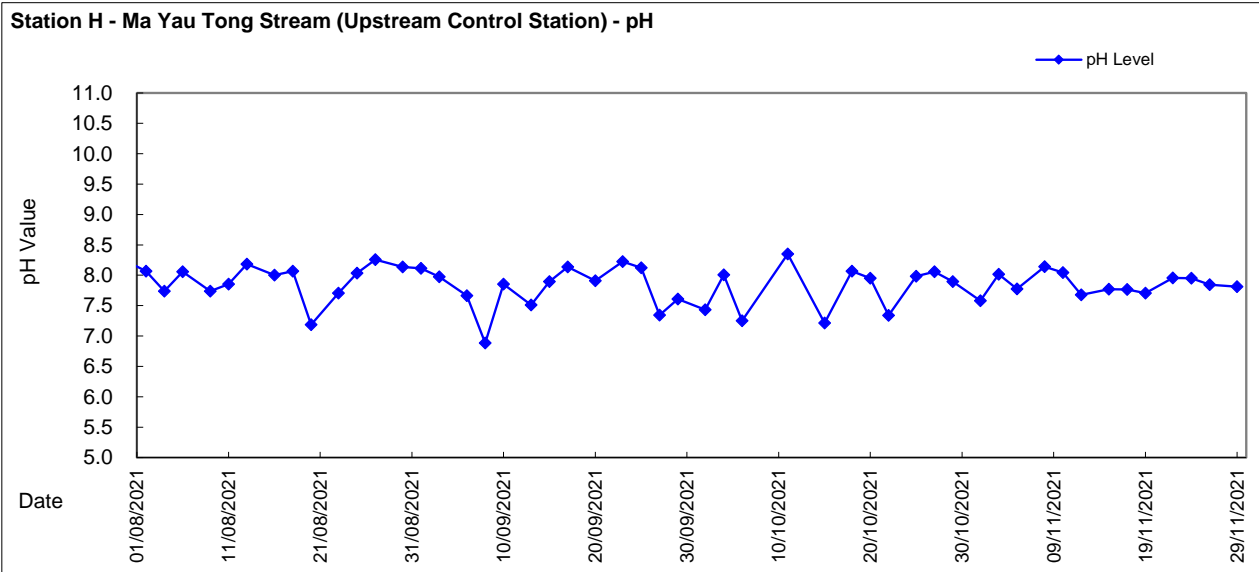


Graphic Presentation of WQM Result



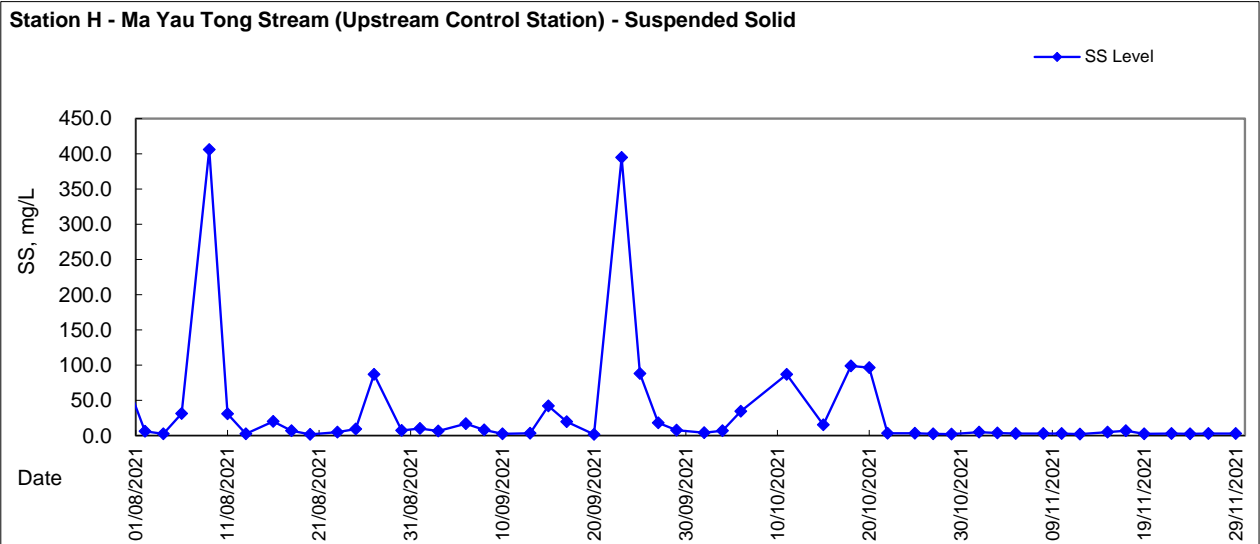
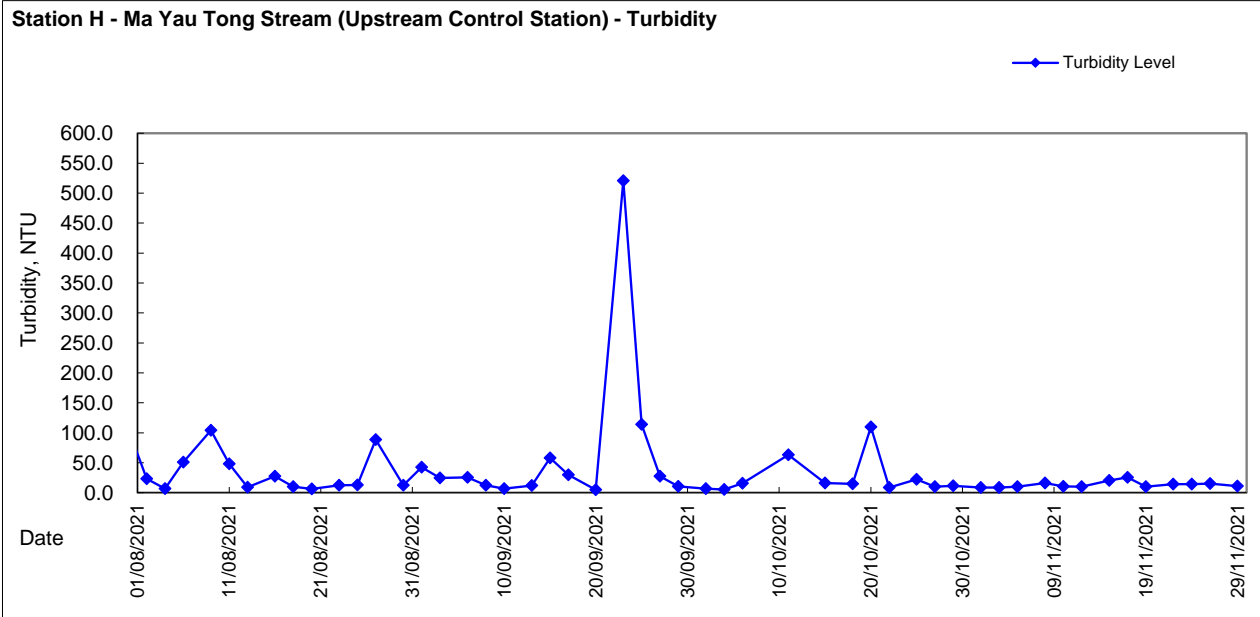


Graphic Presentation of WQM Result



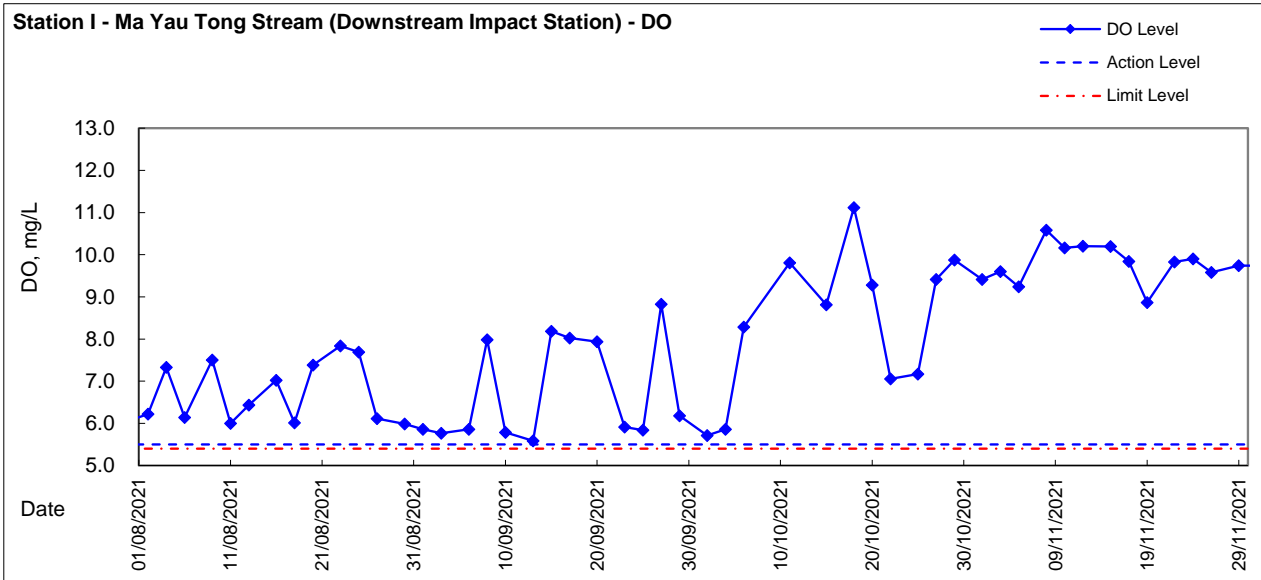
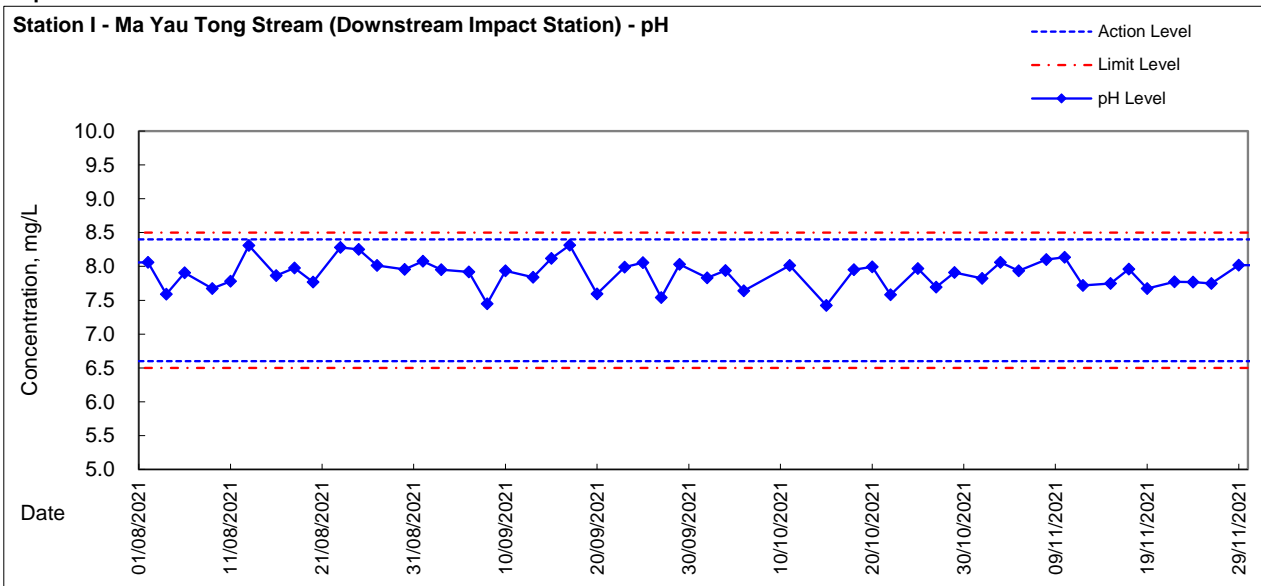


Graphic Presentation of WQM Result



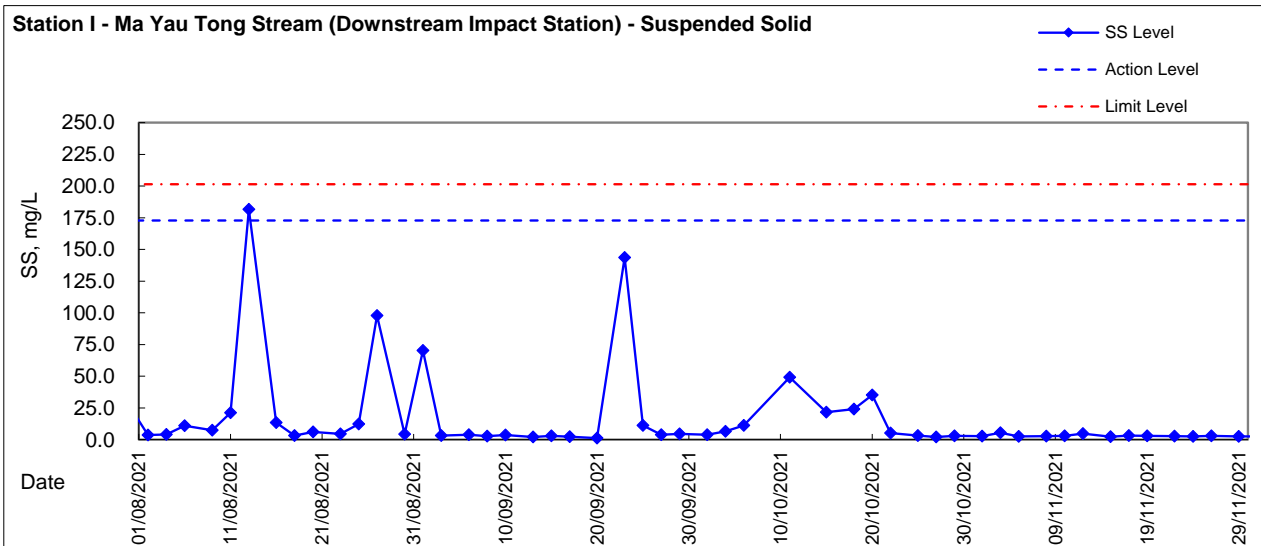
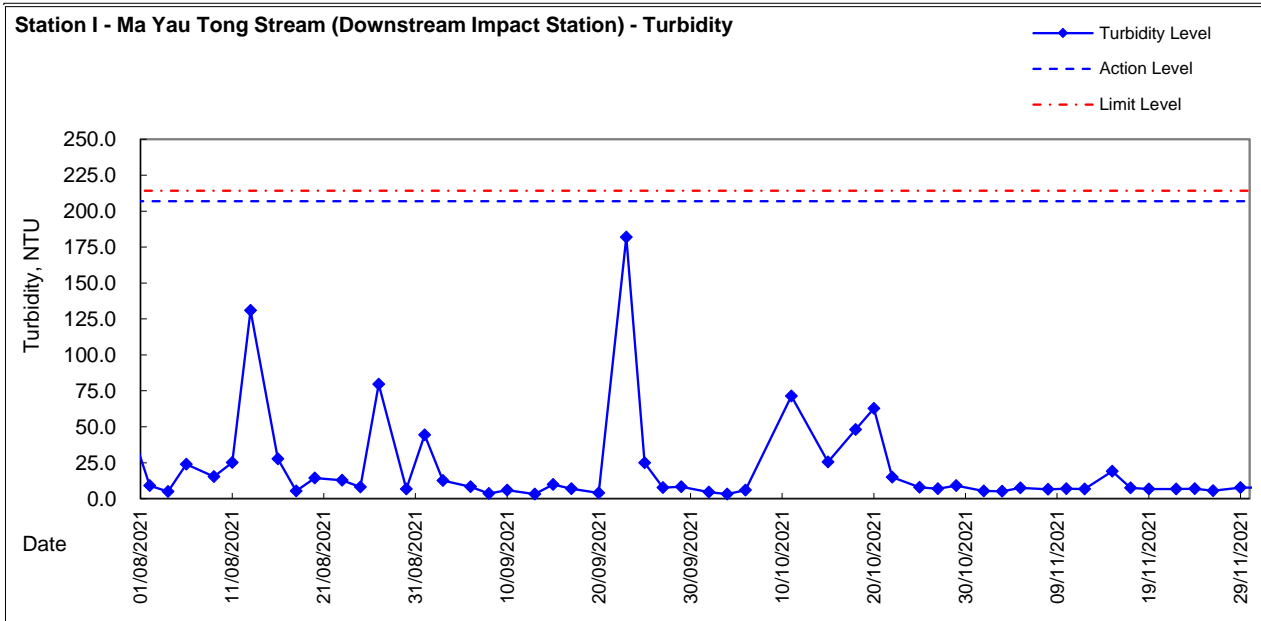


Graphic Presentation of WQM Result



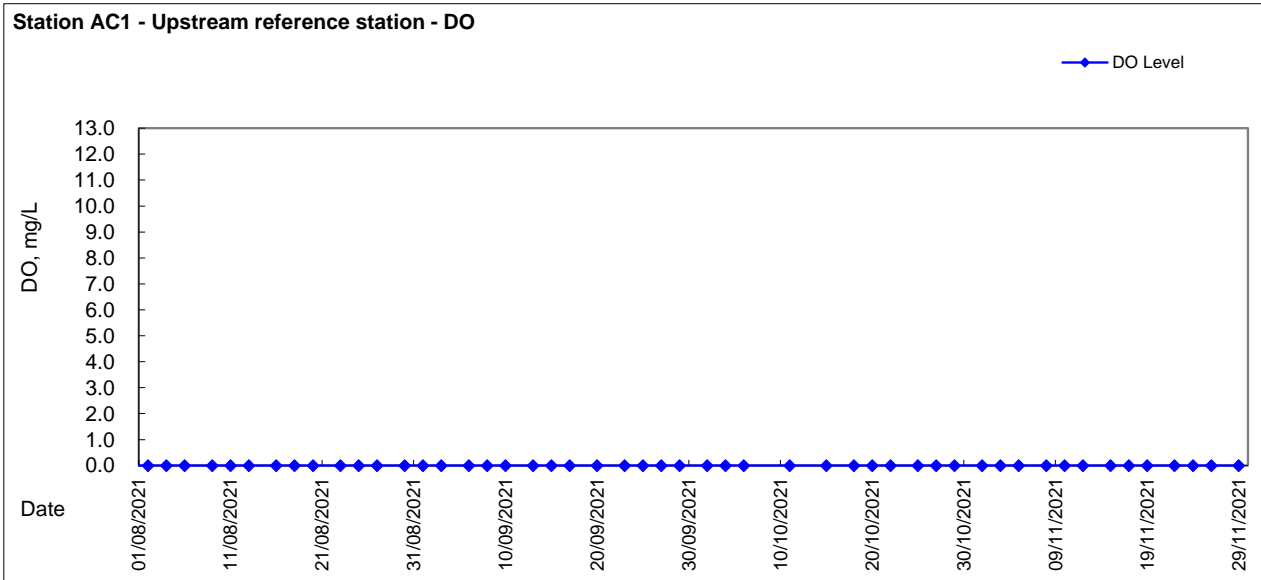
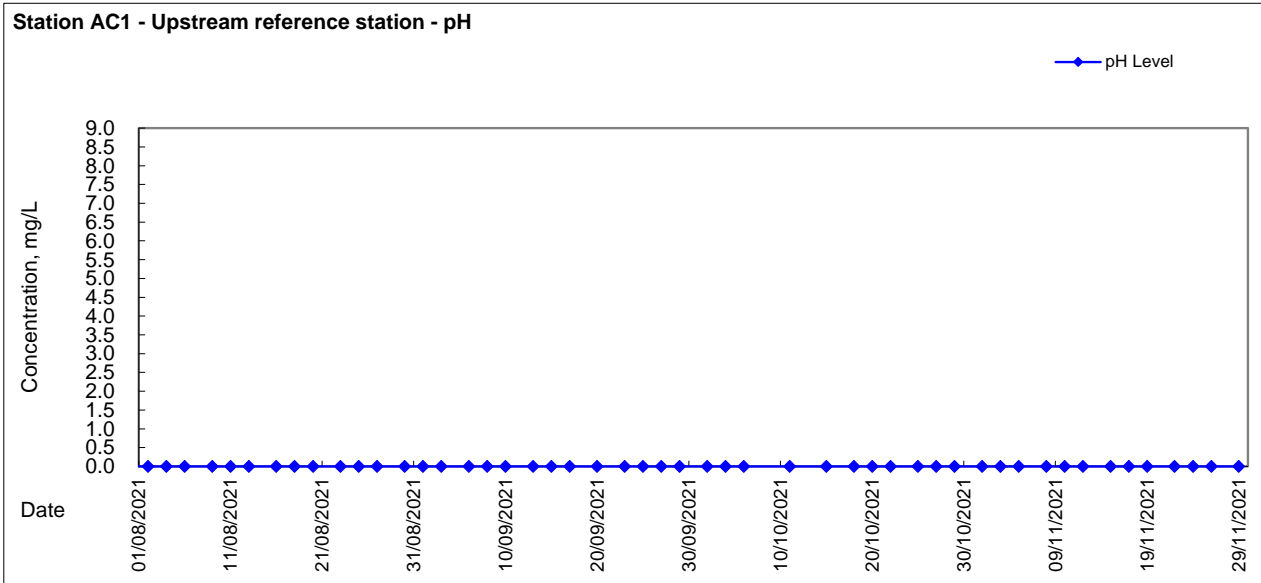


Graphic Presentation of WQM Result



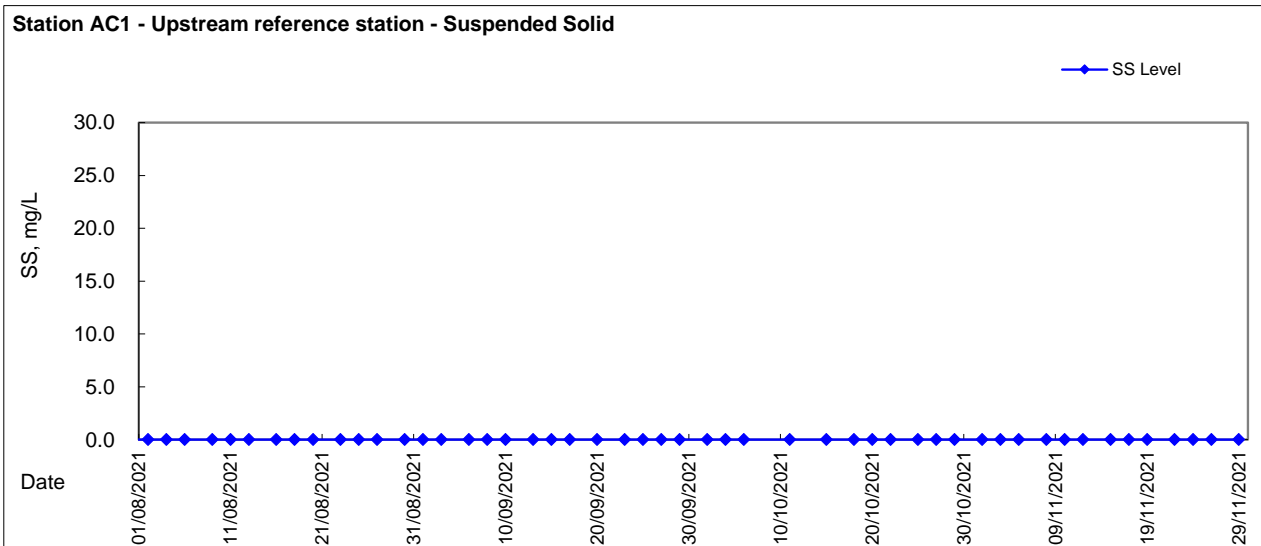
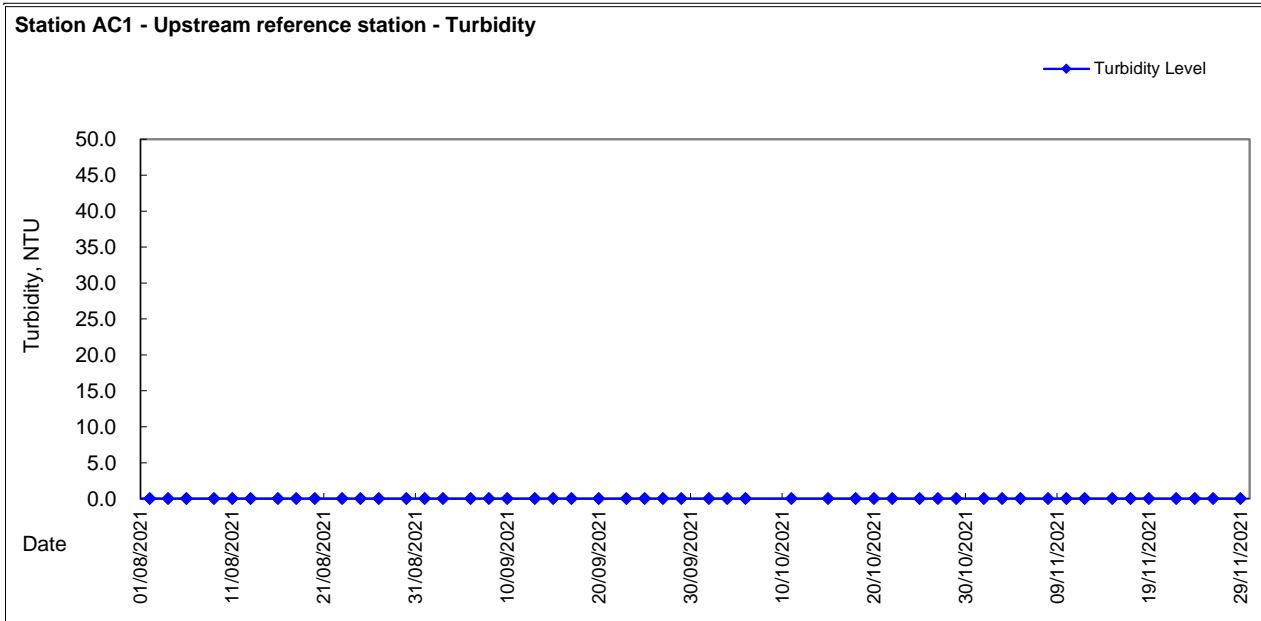


Graphic Presentation of WQM Result



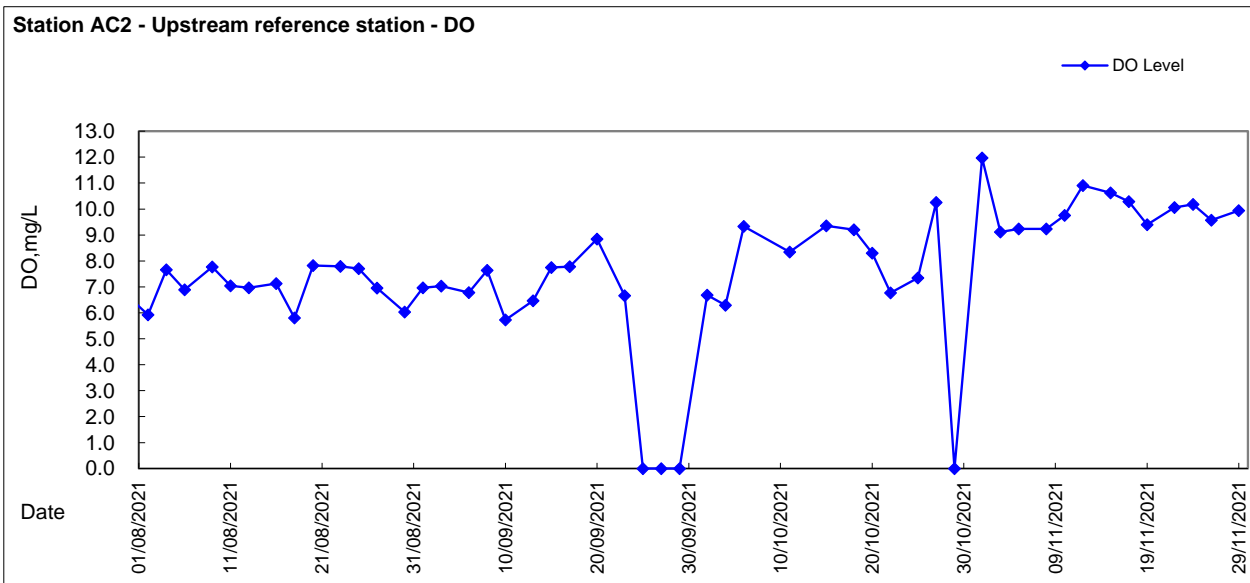
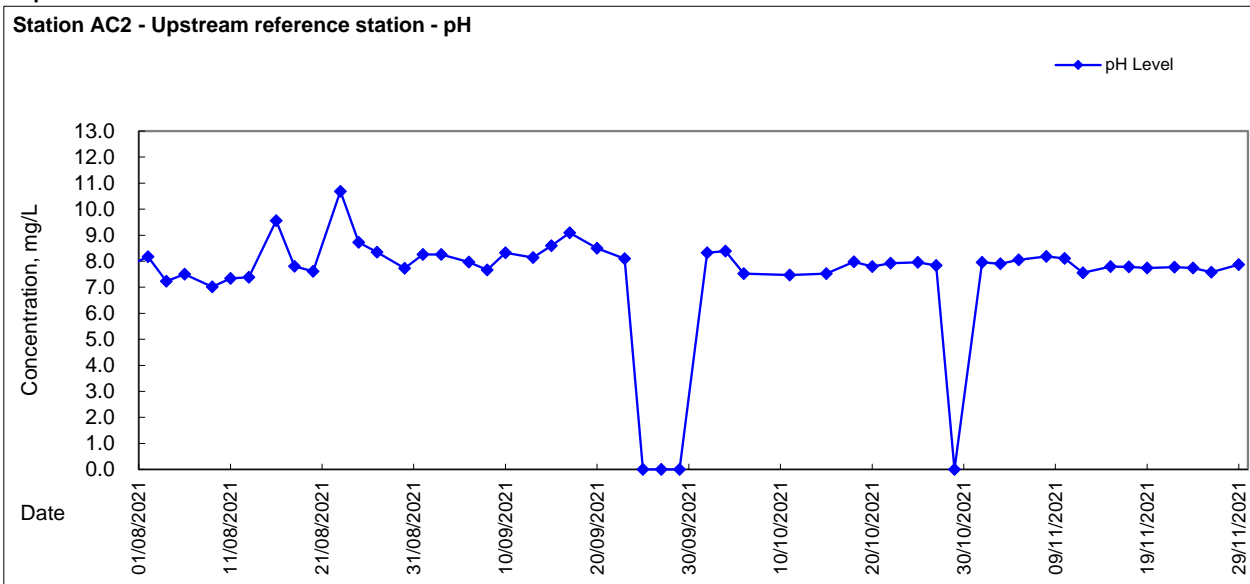


Graphic Presentation of WQM Result



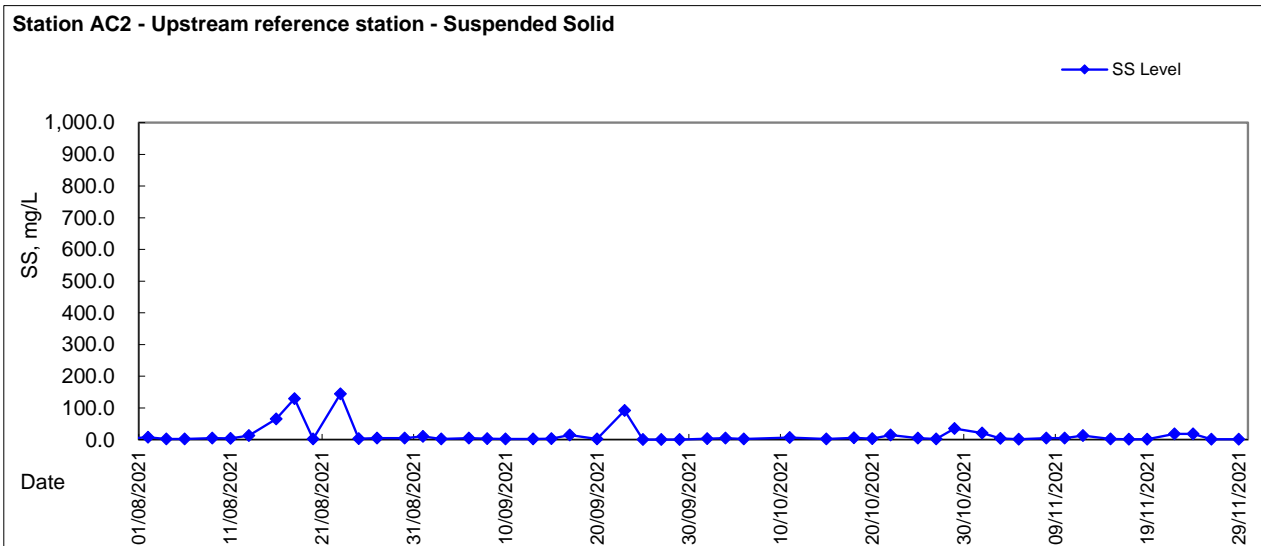
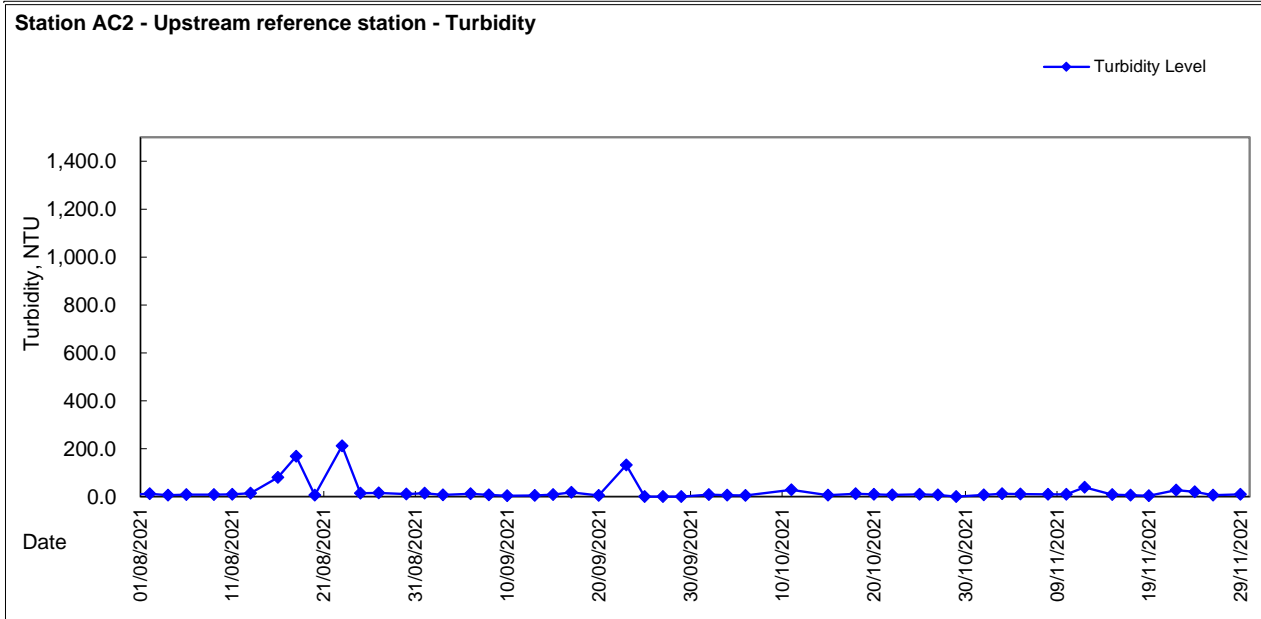


Graphic Presentation of WQM Result



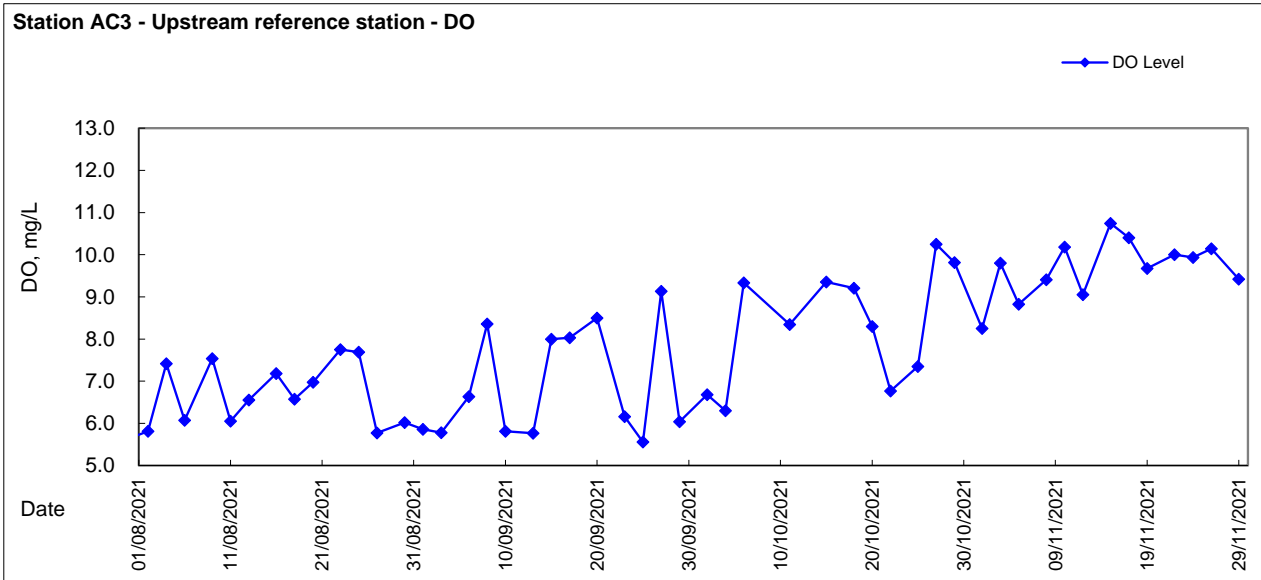
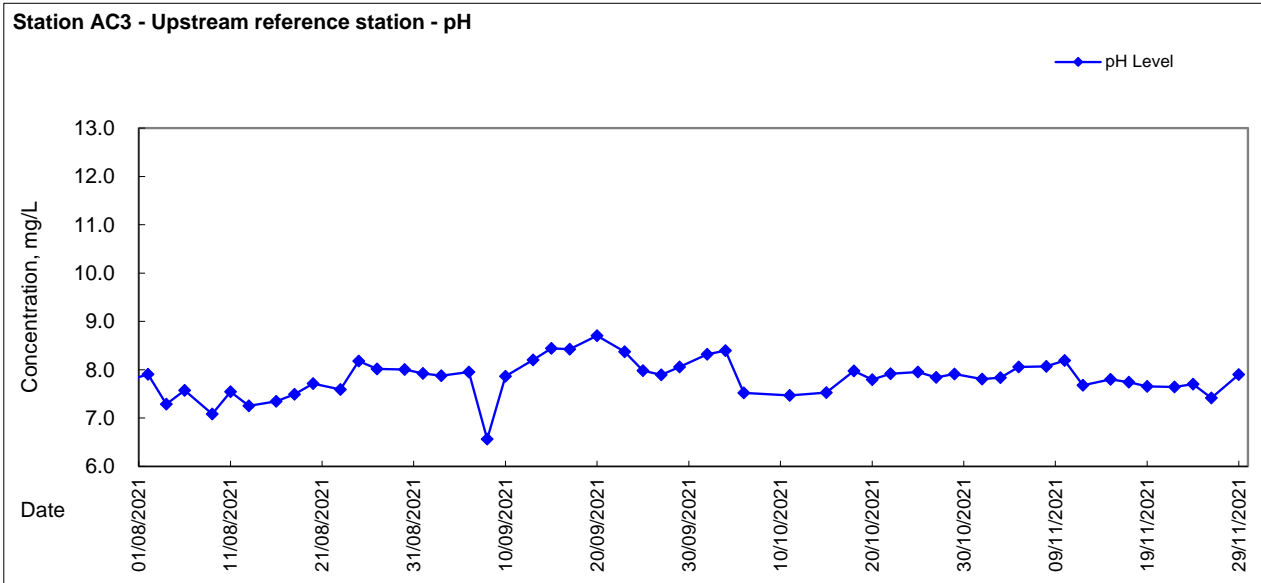


Graphic Presentation of WQM Result





Graphic Presentation of WQM Result





Graphic Presentation of WQM Result

